

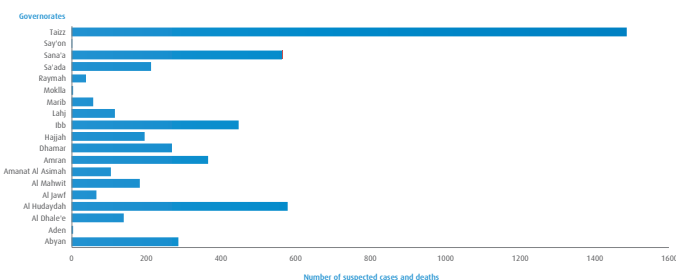
CHOLERA SITUATION IN YEMEN

APRIL 2021

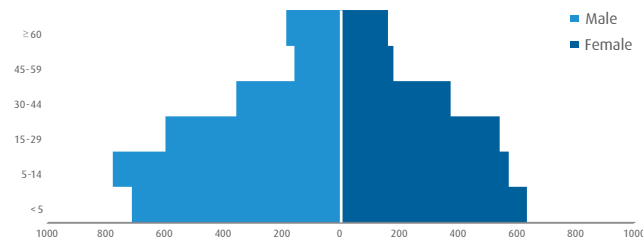
Highlights

- In April 2021, the Ministry of Public Health and Population of Yemen reported a total 5120 suspected cholera cases including 3 related deaths from 19 governorates, with a case fatality ratio (CFR) of 0.06%.
- The cumulative number of suspected cholera cases reported in Yemen from October 2016 to April 2021 is 2 538 677 including 3997 related deaths with a CFR of 0.16%. During the second wave of this outbreak that started on 27 April 2017, the total number of suspected cholera cases were 2 512 850 including 3868 related deaths with a CFR of 0.15%.
- During 2021, a total of 151 stool specimens were tested. Out of these, 27 were laboratory confirmed for *Vibrio cholerae*. The results are pending for few of the samples.
- The 5 governorates with the highest cumulative attack rate per 10 000 were Amran (1794.56), Sana'a (1742.76), Al Mahwit (1670.55), Al Bayda (1546.03) and Al Hudaydah (1184.17). The national attack rate is 892.11 per 10 000. The governorates with a high number of deaths are Hajjah (585), Ibb (515), Al Hudaydah (410) and Taizz (343).

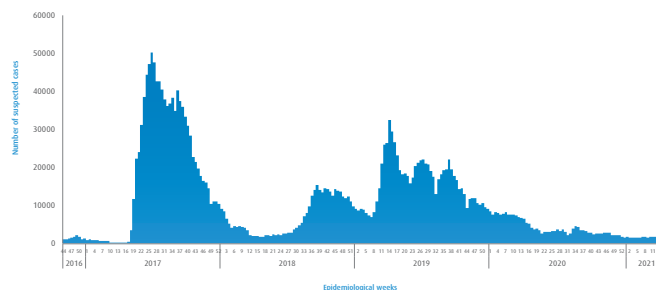
Cholera cases and deaths by governorates in Yemen, April 2021



Distribution of suspected cholera cases by age and sex, March 2021



Epidemic curve of cholera cases in Yemen, October 2016 to April 2021



Cholera cases and deaths reported during the second wave by governorate, 27 April 2017 - 30 April 2021

Governorate	Cases	Deaths	CFR (%)	Cumulative attack rate (per 10 000)	% change in cases (compare to prious month)
Abyan	33373	72	0.22	562.82	↑
Aden	29239	106	0.36	310.50	↑
Al Bayda	118327	115	0.10	1531.49	↓
Al Dhale'e	63542	117	0.18	847.17	↑
Al Hudaydah	388460	410	0.11	1176.41	↓
Al Jawf	38371	54	0.14	653.46	↑
Al Maharah	1752	2	0.11	114.71	-
Al Mahwit	123782	222	0.18	1663.16	↓
Amanat Al Asimah	271582	184	0.07	933.04	↓
Amran	209537	265	0.13	1784.66	-
Dhamar	227653	292	0.13	1110.86	↓
Hajjah	230711	585	0.25	961.88	↓
Ibb	195816	515	0.26	650.61	↓
Lahj	35049	60	0.17	338.30	↑
Marib	10938	16	0.15	288.74	↑
Moklla	1514	9	0.59	31.68	↑
Raymah	37053	195	0.53	596.01	↓
Sa'ada	63003	38	0.06	664.01	↓
Sana'a	258818	249	0.10	1724.93	↓
Say'on	96	4	4.17	2.30	↑
Shabwah	2924	15	0.51	47.46	-
Taizz	171310	343	0.20	543.55	↑
Total	2512850	3868	0.15	884.19	↓

Key figures from the last 4 weeks, April 2021



Key cumulative figures, October 2016 to April 2021



Distribution of suspected cholera cases in Yemen, 27 April 2017 - 30 April 2021

