

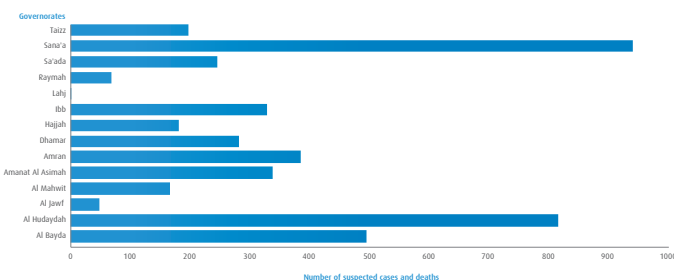
# CHOLERA SITUATION IN YEMEN

FEBRUARY 2021

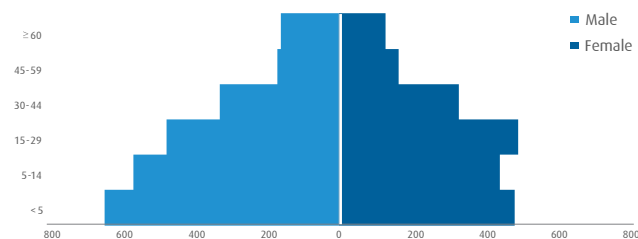
## Highlights

- In February 2020, the Ministry of Public Health and Population of Yemen reported a total 4500 suspected cholera cases with no death from 14 governorates.
- The cumulative number of suspected cholera cases reported in Yemen from October 2016 to February 2021 is 2 520 845 including 3983 related deaths with a case fatality ratio of 0.16%. During the second wave of this outbreak that started on 27 April 2017, the total number of suspected cholera cases were 2 495 018 including 3854 related deaths with a case fatality ratio of 0.15%.
- Till December 2020, a total of 1347 stool specimens were tested. Out of these, 130 were laboratory confirmed for *Vibrio cholerae*. For 2021 the results are pending for the samples taken.
- The 5 governorates with the highest cumulative attack rate per 10 000 were Amran (1787.95), Sana'a (1731.23), Al Mahwit (1665.42), Al Bayda (1537.96) and Al Hudaydah (1178.90). The national attack rate is 884.19 per 10 000. The governorates with a high number of deaths are Hajjah (585), Ibb (515), Al Hudaydah (410) and Taizz (339).

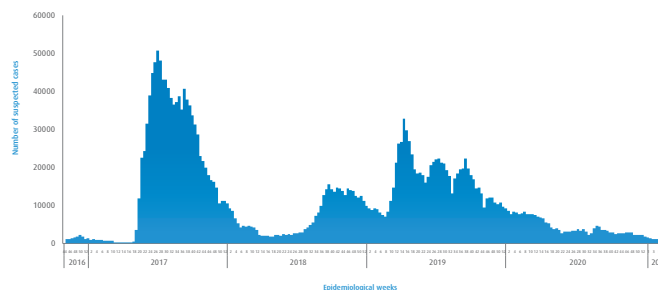
## Cholera cases and deaths by governorates in Yemen, February 2021



## Distribution of suspected cholera cases by age and sex, February 2021



## Epidemic curve of cholera cases in Yemen, October 2016 to February 2021



## Cholera cases and deaths reported during the second wave by governorate, 27 April 2017 - 28 February 2021

Governorate	Cases	Deaths	CFR (%)	Cumulative attack rate (per 10 000)	% change in cases (compare to previous month)
Abyan	32508	68	0.21	562.82	-
Aden	29200	105	0.36	310.50	-
Al Bayda	117709	115	0.10	1537.96	↑
Al Dhale'e	62984	117	0.19	847.17	-
Al Hudaydah	386732	410	0.11	1178.90	↓
Al Jawf	38238	53	0.14	654.28	-
Al Maharah	1740	2	0.11	114.71	-
Al Mahwit	123402	222	0.18	1665.42	↑
Amanat Al Asimah	271107	184	0.07	934.21	↓
Amran	208766	265	0.13	1787.95	↓
Dhamar	226977	292	0.13	1112.24	↓
Hajjah	230180	585	0.25	962.63	↓
Ibb	194843	515	0.26	651.71	↓
Lahj	34364	57	0.17	337.12	↑
Marib	10511	16	0.15	288.74	-
Moklla	1417	9	0.64	31.68	-
Raymah	36851	195	0.53	599.09	↓
Sa'ada	62508	38	0.06	666.58	↓
Sana'a	257107	248	0.10	1731.23	↑
Say'on	88	4	4.55	2.30	-
Shabwah	2902	15	0.52	47.46	-
Taizz	164884	339	0.21	544.20	↓
<b>Total</b>	<b>2495018</b>	<b>3854</b>	<b>0.15</b>	<b>885.78</b>	<b>↓</b>

## Key figures from the last 4 weeks, February 2021



## Key cumulative figures, October 2016 to February 2021



## Distribution of suspected cholera cases in Yemen, 27 April 2017 - 28 February 2021

