

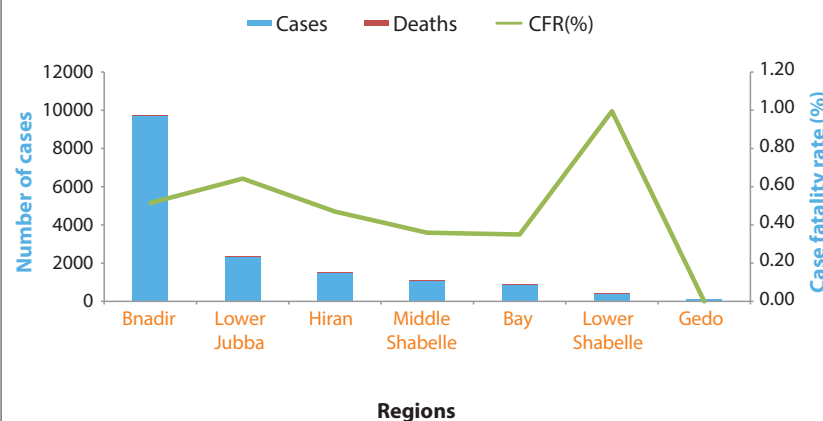
### Highlights

- In November 2020, a total of 238 suspected cholera cases and two related deaths (CFR 0.8%) were reported from Banadir and Bay regions.
- From December 2017 to November 2020, a total of 16 003 suspected cholera cases including 83 related deaths (CFR: 0.52%) were reported from seven regions, namely Banadir, Bay, Gedo, Hiran, Lower Jubba, Middle Shabelle and Lower Shabelle. The districts with the highest cumulative number of cases are Kismayo (2305, 14.40%), Hodan (1908, 11.92%) and Daynile (1904, 11.90%).
- During the year 2020 a total of 33 deaths have been reported from Daynile (8), Beletweyn (5), Madina (5), Baidoa (3), Dharkeynley (3), Jowhar (2), Warta Nabada (2), Howlwadag (2), Jalalaqsi (1), Hamarweyn (1) and Hodan (1), districts of Hiran, Middle Shabelle, Banadir and Bay regions.
- This cholera outbreak is a continuation of the outbreak that started in December 2017 but there was a gap in the reporting of the cases in the first seven weeks of 2019 due to closure of the main cholera treatment center in Banadir. The center reopened in late February 2019 to manage the suspected cholera cases and has since been reporting cases.
- A total of 507 samples tested at the central public health laboratories since January 2020, out of which 167 have been confirmed as cholera-positive by culture.

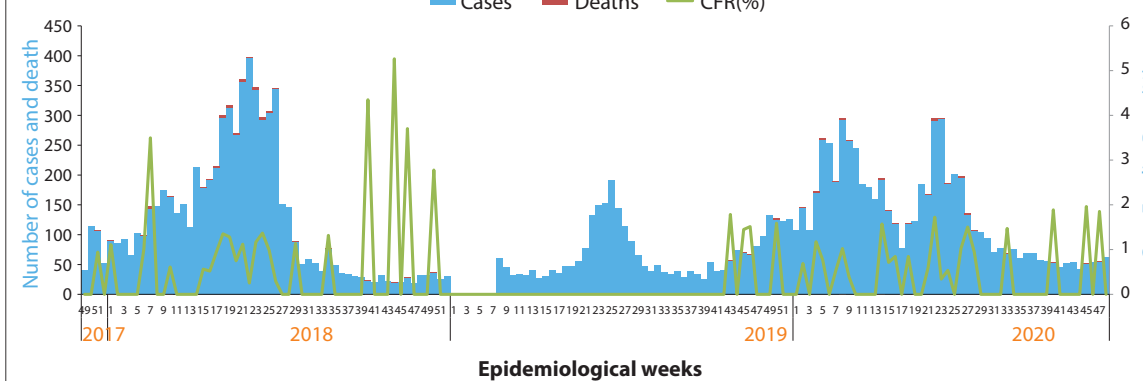
02 out of 18 regions reported suspected cholera cases in November 2020

Case fatality rate (CFR) **0.8%** in November 2020

Cholera cases by regions in Somalia  
December 2017 to November 2020



Cholera cases in Somalia  
December 2017 to November 2020



\*The CTC Bnadir was closed for first seven weeks of 2019

Cholera cases and deaths reported during  
December 2017 to November 2020

Region	Districts	Cumulative cases*	Cumulative deaths*	CFR (%)
Banadir	Abdilaziz	35	2	5.71
	Bondere	68	0	0
	Daynile	1904	18	0.95
	Darkenley	1438	4	0.28
	HamarJabja	519	2	0.39
	Hamrweyn	114	1	0
	Heliwa	76	0	0
	Hodan	1908	3	0.16
	Howlwadag	387	3	0.78
	Kahda	346	1	0.29
	Karaan	183	1	0.55
	Madina	1823	10	0.55
	Shibis	35	0	0
	Shingani	27	0	0
	Waberi	334	2	0.60
	Warta Nabada	335	3	0.90
	Yaqshid	180	0	0
Gedo	Belethawo	94	0	0
Hiran	Beletweyn	1080	6	0.56
	Bulo Burti	193	0	0
Lower Jubba	Jalalaqsi	216	1	0.46
	Kismayo	2305	15	0.65
Middle Shabelle	Badhadhe	30	0	0
	Jowhar	1113	4	0.36
Lower Shabelle	Mahaday	1	0	0
	Afgoye	133	0	0
	Brava	14	0	0
Bay	Kurtunwarey	27	4	14.81
	Merka	228	0	0
Bay	Baidoa	857	3	0.35
	<b>Total</b>	<b>16003</b>	<b>83</b>	<b>0.52</b>

\* Case fatality rate more than 1% is highlighted  
\* Cumulative number of cases and deaths are from December 2017 to November 2020

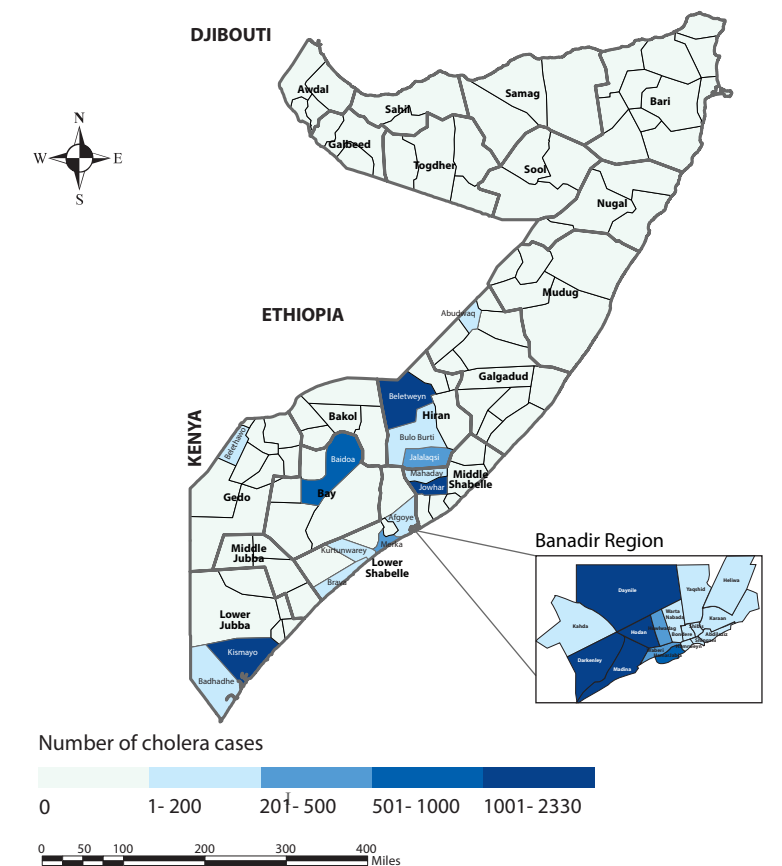
Cumulative key figures, December 2017 to November 2020



key figures, November 2020



Geographical distribution of cholera cases in  
Somalia December 2017 to November 2020



The designation employed and presentation of material on the map do not imply the expression on any opinion whatsoever on the part of the Secretariat or the United Nations concerning the legal status of any country, territory, city or any area of authority, or concerning determination of its frontiers or boundaries.