

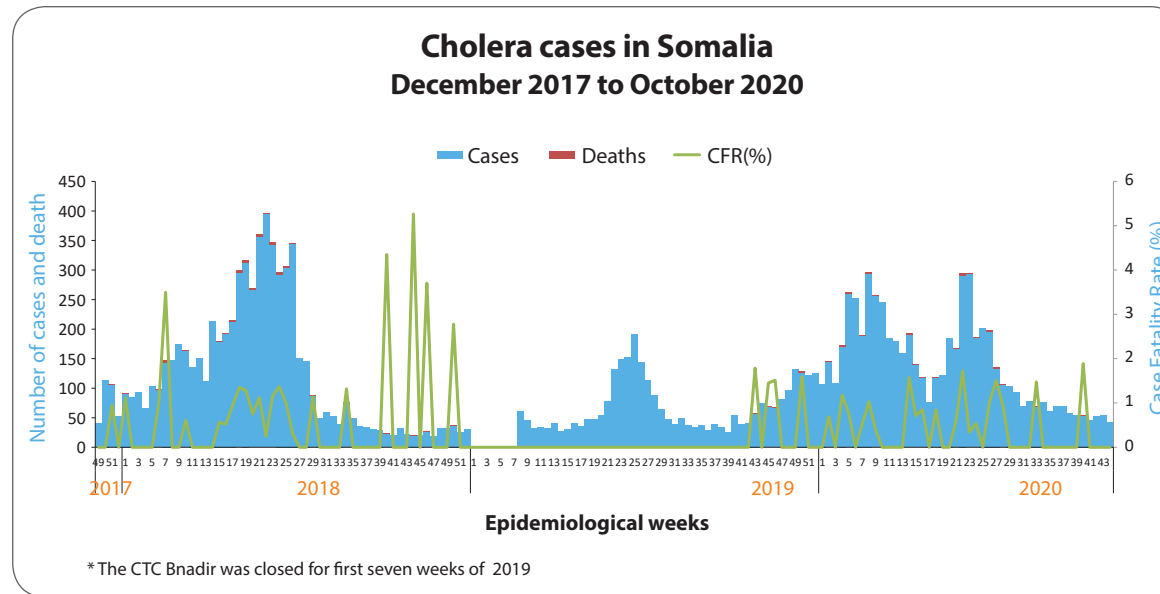
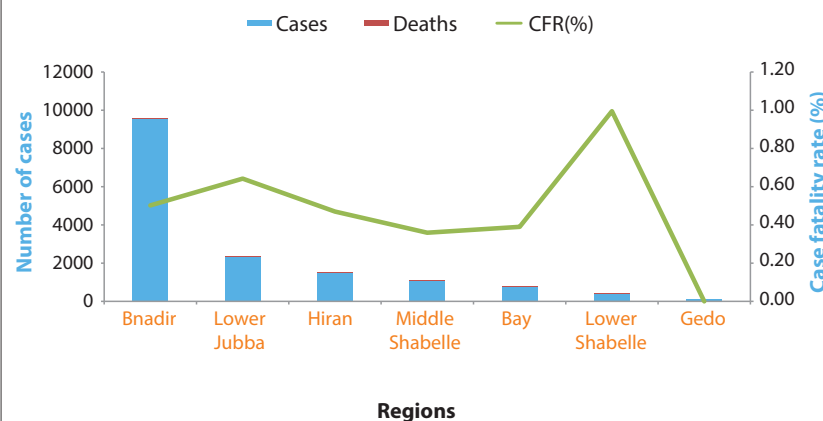
Highlights

- In October 2020, a total of 212 suspected cholera cases and no related death was reported from Banadir and Bay regions.
- From December 2017 to October 2020, a total of 15 765 suspected cholera cases including 81 related deaths (CFR: 0.51%) were reported from seven regions, namely Banadir, Bay, Gedo, Hiran, Lower Jubba, Middle Shabelle and Lower Shabelle. The districts with the highest cumulative number of cases are Kismayo (2 305, 14.62%), Hodan (1 879, 11.92%) and Daynile (1 873, 11.88%).
- During the year 2020 a total of 31 deaths have been reported from Daynile (8), Beletweyn (5), Madina (5), Baidoa (3), Jowhar (2), Warta Nabada (2), Dharkeynley (2), Jalalaqsi (1), Hamarweyn (1), Howlwadag (1) and Hodan (1), districts of Hiran, Middle Shabelle, Banadir and Bay regions.
- This cholera outbreak is a continuation of the outbreak that started in December 2017 but there was a gap in the reporting of the cases in the first seven weeks of 2019 due to closure of the main cholera treatment center in Banadir. The center reopened in late February 2019 to manage the suspected cholera cases and has since been reporting cases.
- A total of 501 samples tested at the central public health laboratories since January 2020, out of which 166 have been confirmed as cholera-positive by culture.

02 out of 18 regions reported suspected cholera cases in October 2020

Case fatality rate (CFR) 0% in October 2020

Cholera cases by regions in Somalia December 2017 to October 2020



Cholera cases and deaths reported during December 2017 to October 2020

Region	Districts	Cumulative cases*	Cumulative deaths*	CFR (%)	
Banadir	Abdilaziz	35	2	5.71	
	Bondere	68	0	0	
	Daynile	1873	18	0.96	
	Darkenley	1420	3	0.21	
	HamarJabja	509	2	0.39	
	Hamrweyn	112	1	0	
	Heliwa	75	0	0	
	Hodan	1879	3	0.16	
	Howlwadag	380	2	0.53	
	Kahda	337	1	0.30	
	Karaan	178	1	0.56	
	Madina	1790	10	0.56	
	Shibis	34	0	0	
	Shingani	27	0	0	
	Waberi	330	2	0.61	
	Warta Nabada	334	3	0.90	
	Yaqshid	180	0	0	
	Gedo	Belethawo	94	0	0
	Hiran	Beletweyn	1080	6	0.56
Bulo Burti		193	0	0	
Jalalaqsi		216	1	0.46	
Lower Jubba	Kismayo	2305	15	0.65	
	Badhadhe	30	0	0	
Middle Shabelle	Jowhar	1113	4	0.36	
	Mahaday	1	0	0	
Lower Shabelle	Afgoye	133	0	0	
	Brava	14	0	0	
	Kurtunwarey	27	4	14.81	
Merka	Merka	228	0	0	
	Baidoa	770	3	0.39	
Total		15765	81	0.51	

* Case fatality rate more than 1% is highlighted
*Cumulative number of cases and deaths are from December 2017 to October 2020

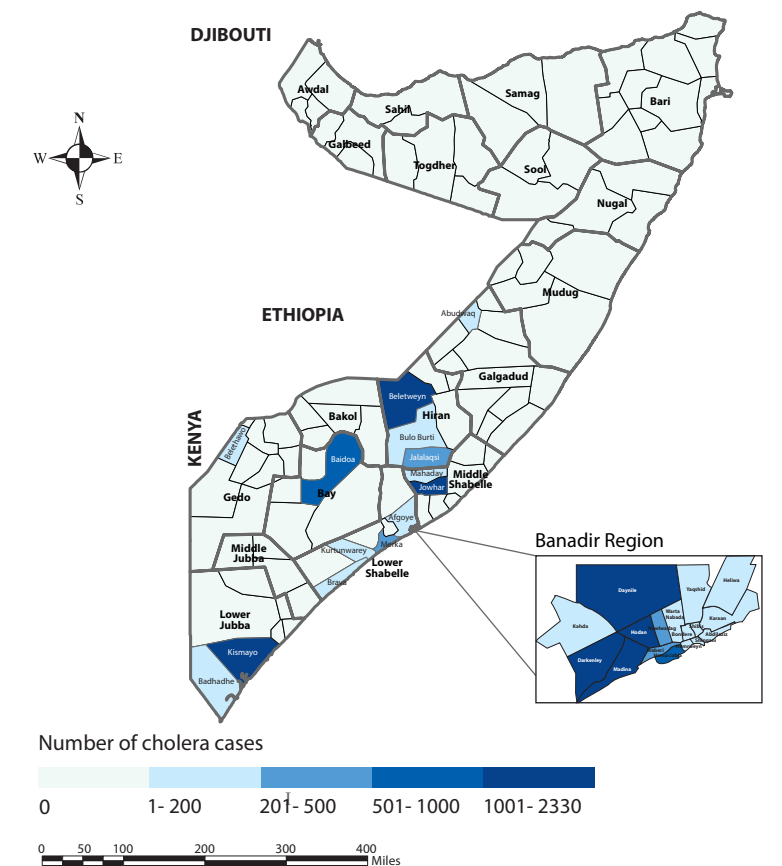
Cumulative key figures, December 2017 to October 2020



key figures, October 2020



Geographical distribution of cholera cases in Somalia December 2017 to October 2020



The designation employed and presentation of material on the map do not imply the expression on any opinion whatsoever on the part of the Secretariat or the United Nations concerning the legal status of any country, territory, city or any area of authority, or concerning determination of its frontiers or boundaries.