

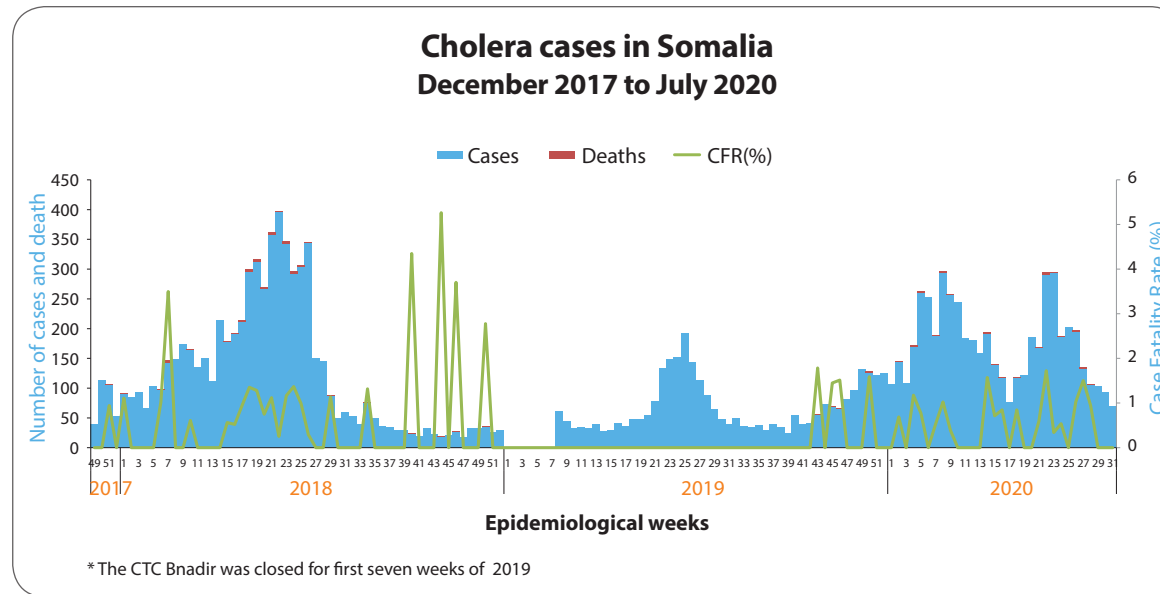
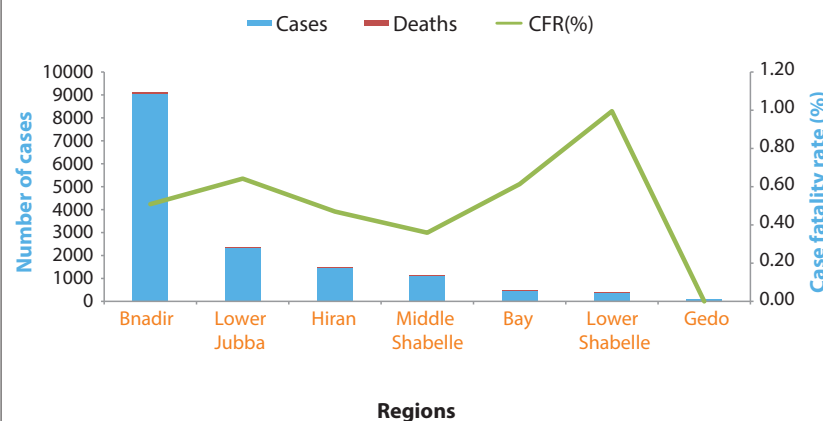
Highlights

- In July 2020, a total of 447 suspected cholera cases and 3 related deaths were reported from Banadir, Hiran, Lower Shabelle and Bay regions with CFR 0.67%.
- From December 2017 to July 2020, a total of 14 967 suspected cholera cases including 79 related deaths (CFR: 0.53%) were reported from seven regions, namely Banadir, Bay, Gedo, Hiran, Lower Jubba, Middle Shabelle and Lower Shabelle. The districts with the highest cumulative number of cases are Kismayo (2 305, 15.4%), Hodan (1 788, 11.95%) and Daynile (1 764, 11.79%).
- During the year 2020 a total of 29 deaths have been reported from Daynile (8), Beletweyn (5), Madina (5), Baidoa (3), Jowhar (2), Warta Nabada (2), Jalalaqsi (1), Dharkeynley (1), Hamarweyn (1) and Hodan (1), districts of Hiran, Middle Shabelle, Banadir and Bay regions.
- This cholera outbreak is a continuation of the outbreak that started in December 2017 but there was a gap in the reporting of the cases in the first seven weeks of 2019 due to closure of the main cholera treatment center in Banadir. The center reopened in late February 2019 to manage the suspected cholera cases and has since been reporting cases.
- A total of 482 samples tested at the central public health laboratories since January 2020, out of which 163 have been confirmed as cholera-positive by culture.

04 out of **18** regions reported suspected cholera cases in July 2020

Case fatality rate (CFR) **0.67 %** in July 2020

Cholera cases by regions in Somalia December 2017 to July 2020



Cholera cases and deaths reported during December 2017 to July 2020

Region	Districts	Cumulative cases*	Cumulative deaths*	CFR (%)
Banadir	Abdilaziz	34	2	5.88
	Bondere	62	0	0
	Daynile	1764	18	1.02
	Darkenley	1356	2	0.15
	HamarJabja	482	2	0.41
	Hamrweyn	110	1	0
	Heliwa	71	0	0
	Hodan	1788	3	0.17
	Howlwadag	350	1	0.29
	Kahda	305	1	0.33
	Karaan	169	1	0.59
	Madina	1698	10	0.59
	Shibis	30	0	0
	Shingani	27	0	0
	Waberi	305	2	0.66
	Warta Nabada	325	3	0.92
	Yaqshid	168	0	0
Gedo	Belethawo	94	0	0
Hiran	Beletweyn	1080	6	0.56
	Bulo Burti	193	0	0
Lower Jubba	Jalalaqsi	216	1	0.46
	Kismayo	2305	15	0.65
Middle Shabelle	Badhadhe	30	0	0
	Jowhar	1113	4	0.36
Lower Shabelle	Mahaday	1	0	0
	Afgoye	133	0	0
	Brava	14	0	0
Bay	Kurtunwarey	27	4	14.81
	Merka	228	0	0
Bay	Baidoa	489	3	0.61
Total		14967	79	0.53

* Case fatality rate more than 1% is highlighted
*Cumulative number of cases and deaths are from December 2017 to July 2020

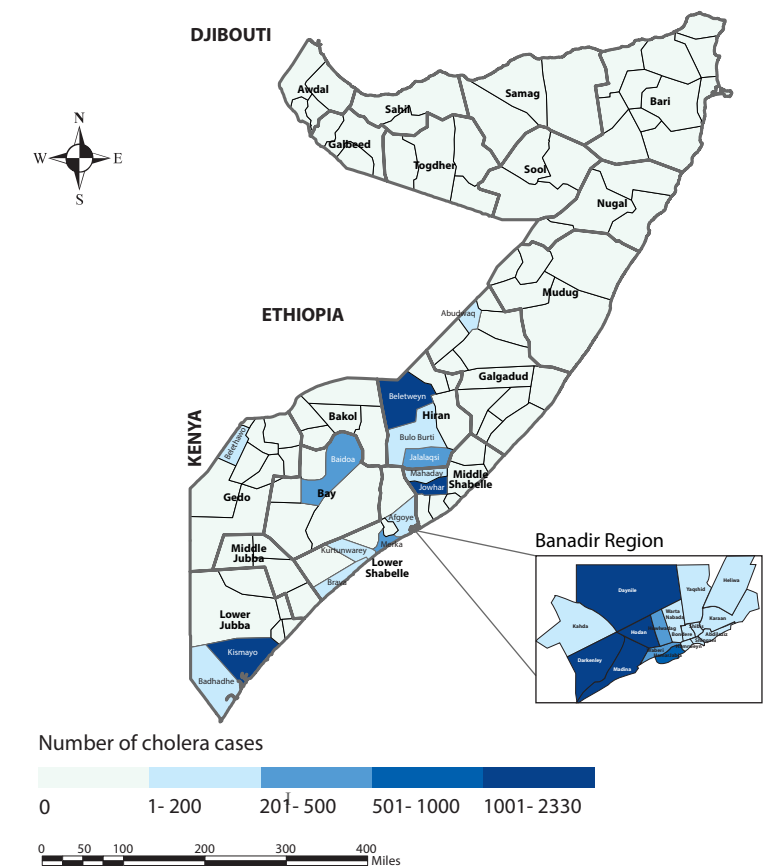
Cumulative key figures, December 2017 to July 2020



key figures, July 2020



Geographical distribution of cholera cases in Somalia December 2017 to July 2020



The designation employed and presentation of material on the map do not imply the expression on any opinion whatsoever on the part of the Secretariat or the United Nations concerning the legal status of any country, territory, city or any area of authority, or concerning determination of its frontiers or boundaries.