

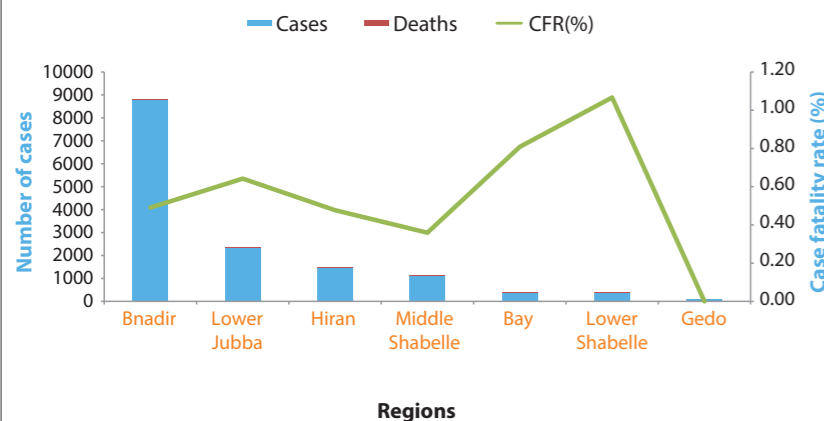
Highlights

- In June 2020, a total of 909 suspected cholera cases and 4 related deaths were reported from Banadir, Hiran, Lower Shabelle and Bay regions with CFR 0.44%.
- From December 2017 to June 2020, a total of 14 520 suspected cholera cases including 76 related deaths (CFR: 0.52%) were reported from seven regions, namely Banadir, Bay, Gedo, Hiran, Lower Jubba, Middle Shabelle and Lower Shabelle. The districts with the highest cumulative number of cases are Kismayo (2 305, 15.87%), Hodan (1 736, 11.96%) and Daynile (1 692, 11.65%).
- During the year 2020 a total of 26 deaths have been reported from Daynile (6), Beletweyn (5), Madina (5), Baidoa (3), Jowhar (2), Warta Nabada (2), Jalalaqsi (1), Dharkeynley (1) and Hodan (1), districts of Hiran, Middle Shabelle, Banadir and Bay regions.
- This cholera outbreak is a continuation of the outbreak that started in December 2017 but there was a gap in the reporting of the cases in the first seven weeks of 2019 due to closure of the main cholera treatment center in Banadir. The center reopened in late February 2019 to manage the suspected cholera cases and has since been reporting cases.
- A total of 482 samples tested at the central public health laboratories since January 2020, out of which 163 have been confirmed as cholera-positive by culture.

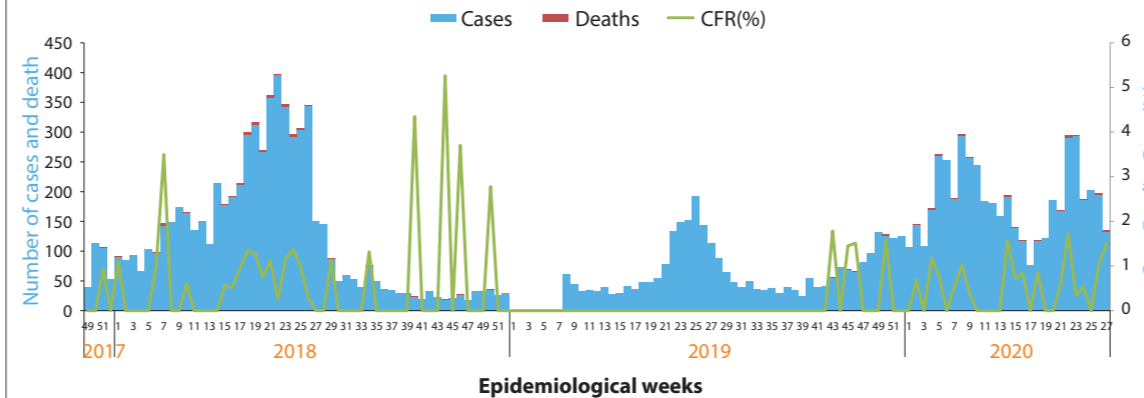
04 out of 18 regions reported suspected cholera cases in June 2020

Case fatality rate (CFR) **0.44 %** in June 2020

Cholera cases by regions in Somalia December 2017 to June 2020



Cholera cases in Somalia December 2017 to June 2020



*The CTC Bnadir was closed for first seven weeks of 2019

Cholera cases and deaths reported during December 2017 to June 2020

Region	Districts	Cumulative cases*	Cumulative deaths*	CFR (%)
Banadir	Abdilaziz	32	2	6.25
	Bondere	61	0	0
	Daynile	1692	16	0.95
	Darkenley	1325	2	0.15
	HamarJabja	472	2	0.42
	Hamrweyn	104	0	0
	Heliwa	68	0	0
	Hodan	1736	3	0.17
	Howlwadag	337	1	0.30
	Kahda	279	1	0.36
	Karaan	164	1	0.61
	Madina	1666	10	0.60
	Shibis	29	0	0
	Shingani	24	0	0
	Waberi	296	2	0.68
	Warta Nabada	316	3	0.95
	Yaqshid	163	0	0
Gedo	Belethawo	94	0	0
Hiran	Beletweyn	1058	6	0.57
	Bulo Burti	193	0	0
	Jalalaqsi	216	1	0.46
Lower Jubba	Kismayo	2305	15	0.65
	Badhadhe	30	0	0
Middle Shabelle	Jowhar	1113	4	0.36
	Mahaday	1	0	0
Lower Shabelle	Afgoye	133	0	0
	Brava	14	0	0
	Kurtunwarye	27	4	14.81
	Merka	201	0	0
Bay	Baidoa	371	3	0.81
Total		14520	76	0.52

* Case fatality rate more than 1% is highlighted
*Cumulative number of cases and deaths are from December 2017 to June 2020

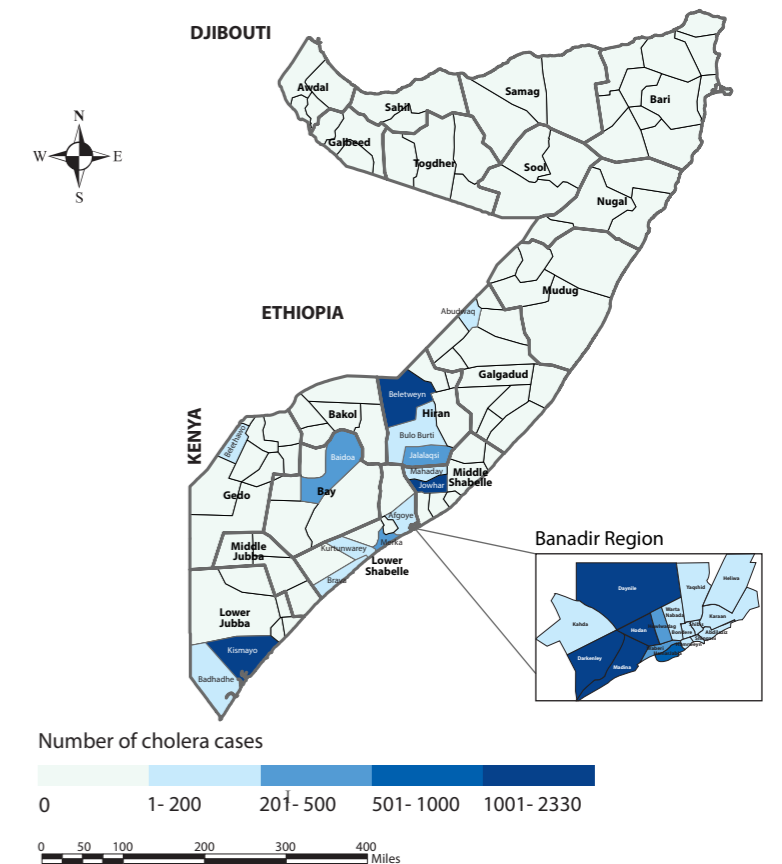
Cumulative key figures, December 2017 to June 2020



key figures, June 2020



Geographical distribution of cholera cases in Somalia December 2017 to June 2020



The designation employed and presentation of material on the map do not imply the expression on any opinion whatsoever on the part of the Secretariat or the United Nations concerning the legal status of any country, territory, city or any area of authority, or concerning determination of its frontiers or boundaries.