

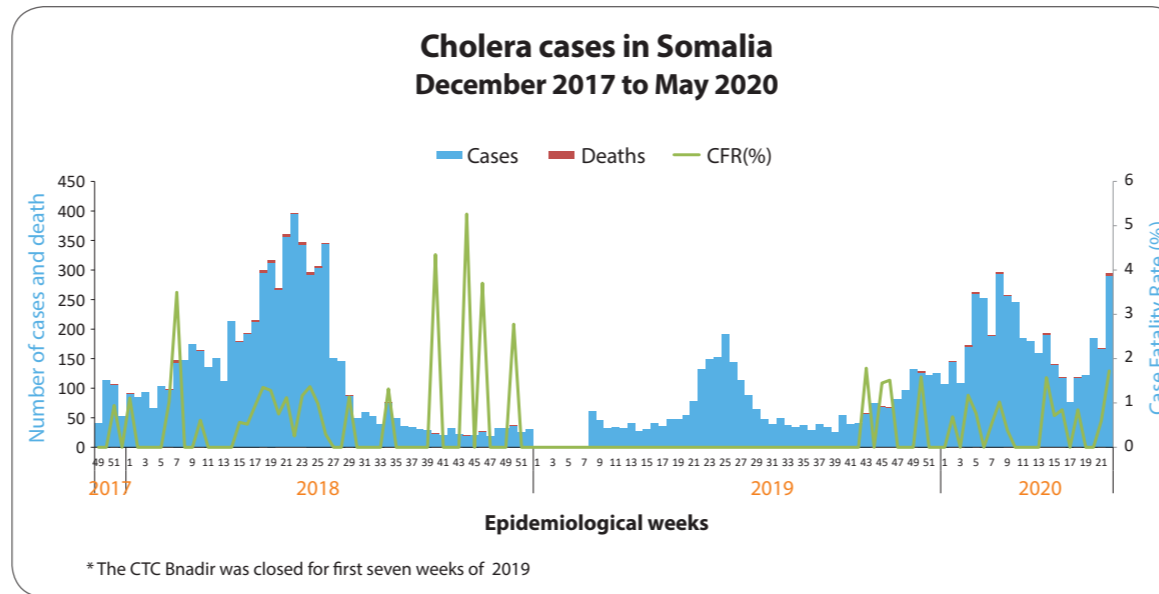
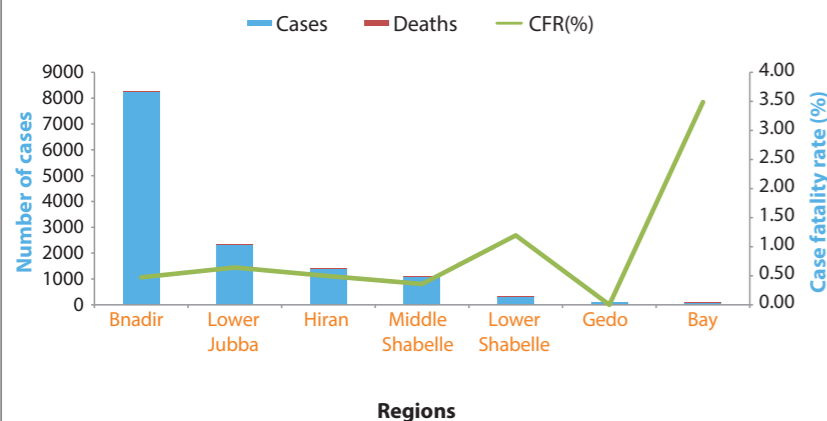
Highlights

- In May 2020, a total of 805 suspected cholera cases and 7 related deaths were reported from Banadir, Hiran and Bay regions with CFR 0.87%.
- From December 2017 to May 2020, a total of 13 611 suspected cholera cases including 72 related deaths (CFR: 0.52%) were reported from seven regions, namely Banadir, Bay, Gedo, Hiran, Lower Jubba, Middle Shabelle and Lower Shabelle. The districts with the highest cumulative number of cases are Kismayo (2 305, 16.93%), Hodan (1 651, 12.13%) and Daynile (1 585, 11.65%).
- During the year 2020 a total of 22 deaths have been reported from Beletweyn (5), Madina (4), Jalalaqsi (1), Jowhar (2), Daynile (4), Dharkeynley (1), Warta Nabada (1), Hodan (1) and Baidoa (3) districts of Hiran, Middle Shabelle, Banadir and Bay regions respectively.
- This cholera outbreak is a continuation of the outbreak that started in December 2017 but there was a gap in the reporting of the cases in the first seven weeks of 2019 due to closure of the main cholera treatment center in Banadir. The center reopened in late February 2019 to manage the suspected cholera cases and has since been reporting cases.
- A total of 1413 stool specimen were collected since December 2017. Of which only 380 were laboratory confirmed for *Vibrio cholerae*, serotype Ogawa.

03 out of 18 regions reported suspected cholera cases in May 2020

Case fatality rate (CFR) **0.87 %** in May 2020

Cholera cases by regions in Somalia December 2017 to May 2020



Cholera cases and deaths reported during December 2017 to May 2020

Region	Districts	Cumulative cases*	Cumulative deaths*	CFR (%)
Banadir	Abdilaziz	29	2	6.90
	Bondere	57	0	0
	Daynile	1585	14	0.88
	Darkenley	1223	2	0.16
	HamarJabja	454	2	0.44
	Hamrweyn	100	0	0
	Heliwa	65	0	0
	Hodan	1651	3	0.18
	Howlwadag	317	1	0.32
	Kahda	228	1	0.44
	Karaan	149	1	0.67
	Madina	1585	9	0.57
	Shibis	28	0	0
	Shingani	23	0	0
	Waberi	284	2	0.70
	Warta Nabada	301	2	0.66
	Yaqshid	155	0	0
Gedo	Belethawo	94	0	0
Hiran	Beletweyn	1004	6	0.60
	Bulo Burti	193	0	0
Lower Jubba	Jalalaqsi	216	1	0.46
	Kismayo	2305	15	0.65
Middle Shabelle	Badhadhe	30	0	0
	Jowhar	1113	4	0.36
Lower Shabelle	Mahaday	1	0	0
	Afgoye	133	0	0
	Brava	14	0	0
Bay	Kurtunwarey	27	4	14.81
	Merka	161	0	0
	Baidoa	86	3	3.49
Total		13611	72	0.53

* Case fatality rate more than 1% is highlighted
*Cumulative number of cases and deaths are from December 2017 to May 2020

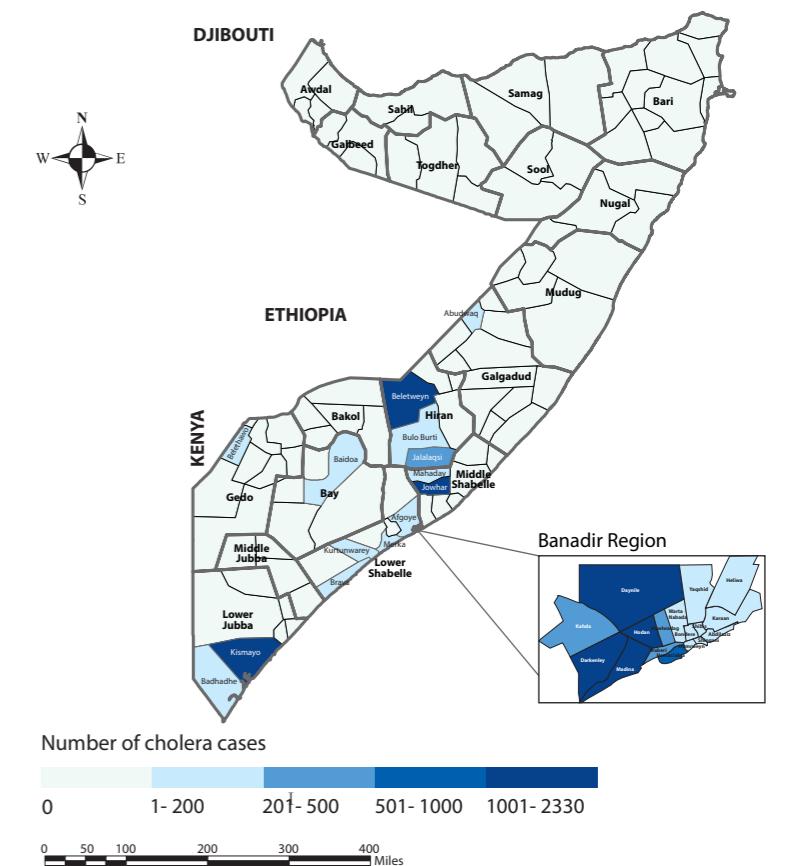
Cumulative key figures, December 2017 to May 2020



key figures, May 2020



Geographical distribution of cholera cases in Somalia December 2017 to May 2020



The designation employed and presentation of material on the map do not imply the expression on any opinion whatsoever on the part of the Secretariat or the United Nations concerning the legal status of any country, territory, city or any area of authority, or concerning determination of its frontiers or boundaries.