

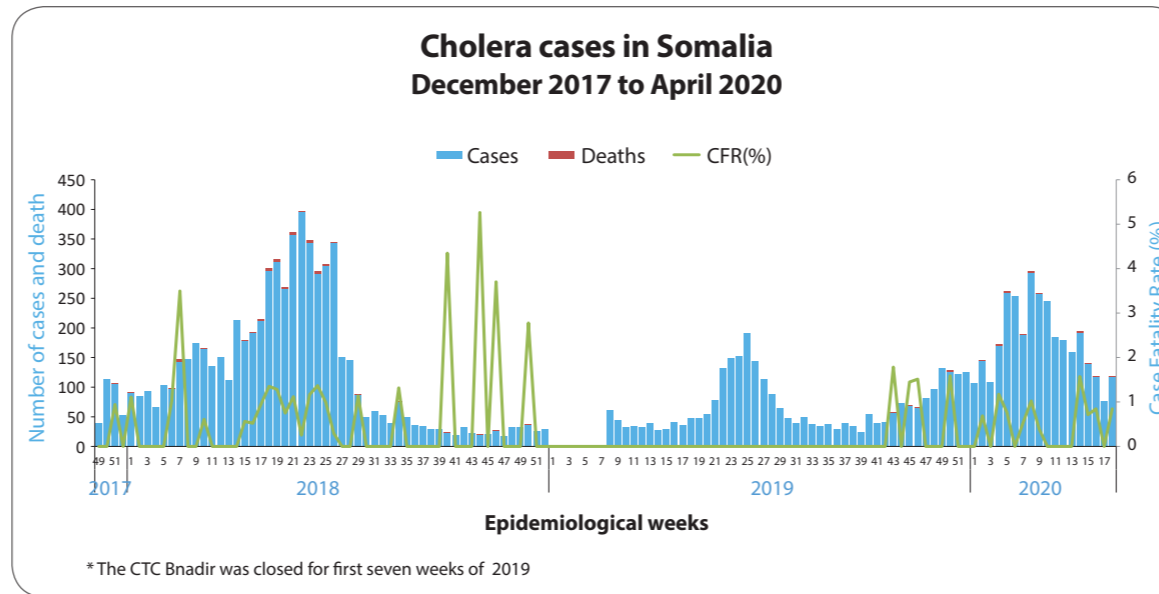
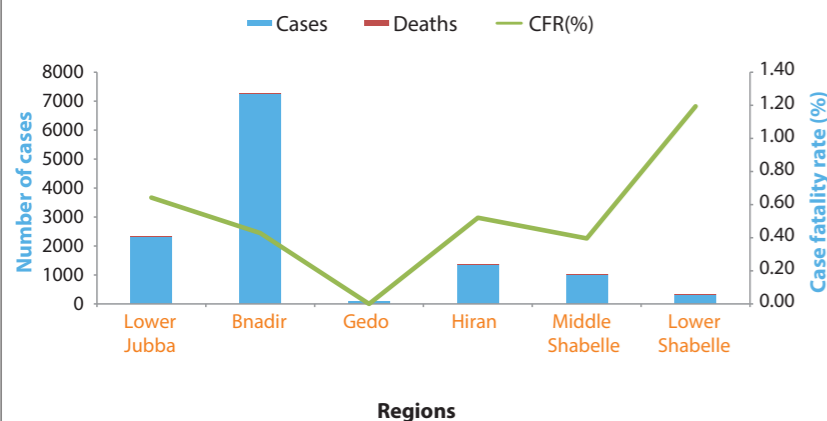
Highlights

- In April 2020, a total of 451 suspected cholera cases and 3 related deaths were reported from Banadir, Hiran and Middle Shabelle regions with CFR 0.67%.
- From December 2017 to April 2020, a total of 12 806 suspected cholera cases including 64 related deaths (CFR: 0.49 %) were reported from six regions, namely Banadir, Gedo, Hiran, Lower Jubba, Middle Shabelle and Lower Shabelle. The districts with the highest cumulative number of cases are Kismayo (2 305, 17.99%), Hodan (1 526, 11.92%) and Madina (1 471, 11.49%).
- During the year 2020 a total of 14 deaths have been reported from Beletweyn (5), Madina (3), Jalalaqsi (1), Jowhar (2), Daynile (1), Dharkeynley (1) and Warta Nabada (1) districts of Hiran, Middle Shabelle and Banadir regions respectively and now the total deaths reported are 64 since December 2017.
- This cholera outbreak is a continuation of the outbreak that started in December 2017 but there was a gap in the reporting of the cases in the first seven weeks of 2019 due to closure of the main cholera treatment center in Banadir. The center reopened in late February 2019 to manage the suspected cholera cases and has since been reporting cases.
- A total of 1 413 stool specimen were collected since December 2017. Of which only 380 were laboratory confirmed for *Vibrio cholerae*, serotype Ogawa.

03 out of **18** regions reported suspected cholera cases in April 2020

Case fatality rate (CFR) **0.67 %** in April 2020

Cholera cases by regions in Somalia December 2017 to April 2020



Cholera cases and deaths reported during December 2017 to April 2020

Region	Districts	Cumulative cases*	Cumulative deaths*	CFR (%)
Banadir	Abdilaziz	29	2	6.90
	Bondere	50	0	0
	Daynile	1450	11	0.76
	Darkenley	1135	2	0.18
	HamarJabja	398	2	0.50
	Hamrweyn	98	0	0
	Heliwa	61	0	0
	Hodan	1526	2	0.13
	Howlwadag	299	1	0.33
	Kahda	185	1	0.54
	Karaan	126	1	0.79
	Madina	1471	8	0.54
	Shibis	26	0	0
	Shingani	23	0	0
	Waberi	249	2	0.80
Warta Nabada	281	2	0.71	
Yaqshid	137	0	0	
Gedo	Belethawo	94	0	0
	Beletweyn	975	6	0.62
Hiran	Bulo Burti	193	0	0
	Jalalaqsi	216	1	0.46
Lower Jubba	Kismayo	2305	15	0.65
	Badhadhe	30	0	0
Middle Shabelle	Jowhar	1113	4	0.36
	Mahaday	1	0	0
Lower Shabelle	Afgoye	133	0	0
	Brava	14	0	0
	Kurtunwary	27	4	14.81
	Merka	161	0	0
	Total		12806	64

* Case fatality rate more than 1% is highlighted
*Cumulative number of cases and deaths are from December 2017 to April 2020

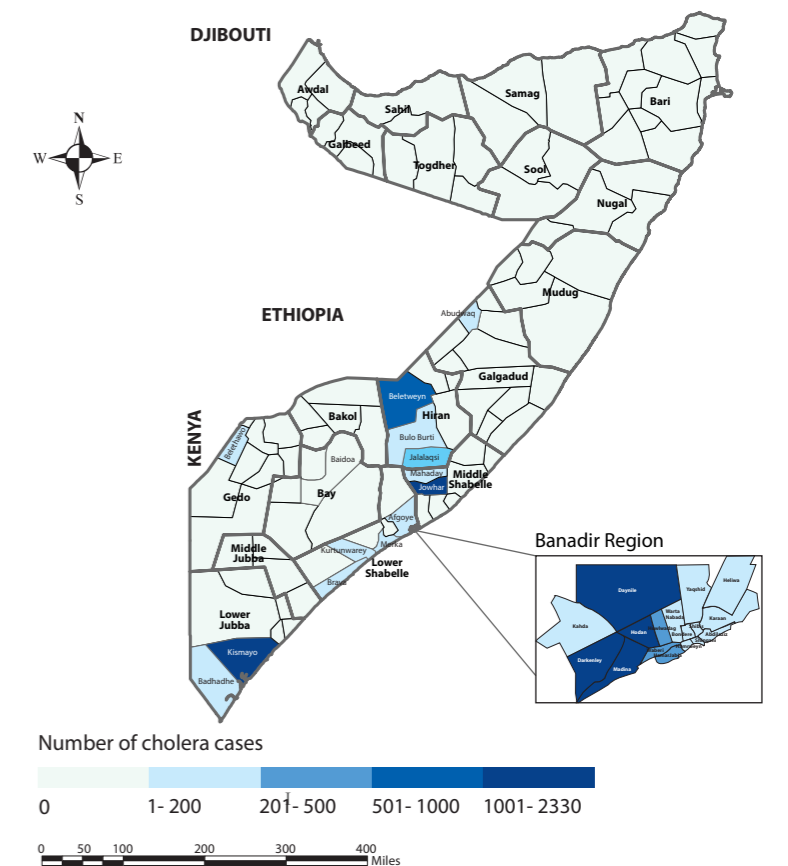
Cumulative key figures, December 2017 to April 2020



key figures, April 2020



Geographical distribution of cholera cases in Somalia December 2017 to April 2020



The designation employed and presentation of material on the map do not imply the expression on any opinion whatsoever on the part of the Secretariat or the United Nations concerning the legal status of any country, territory, city or any area of authority, or concerning determination of its frontiers or boundaries.