

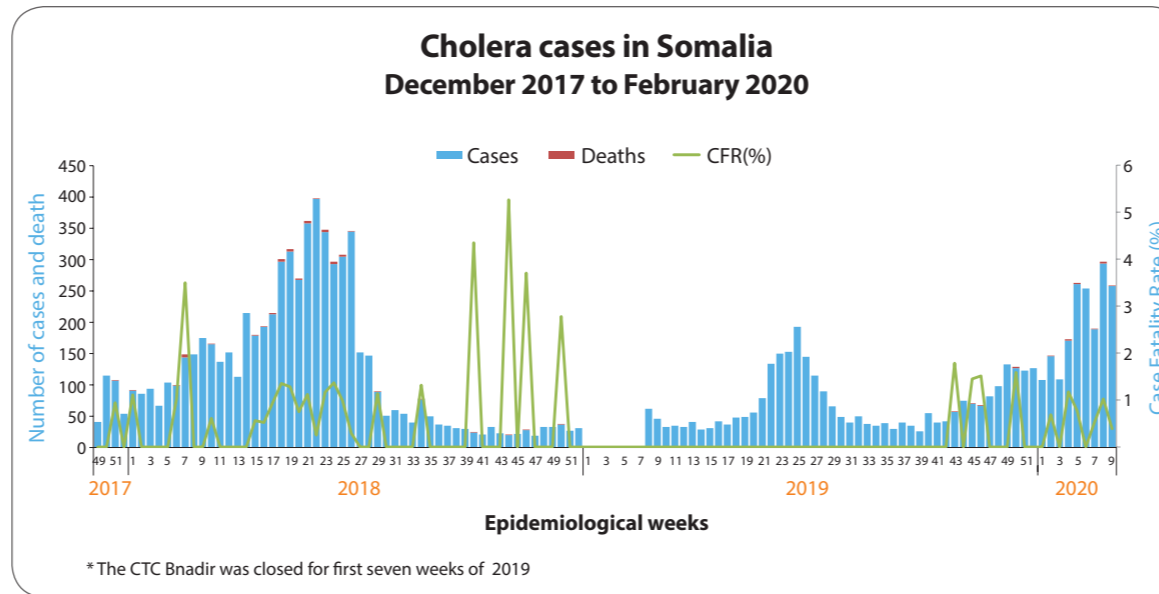
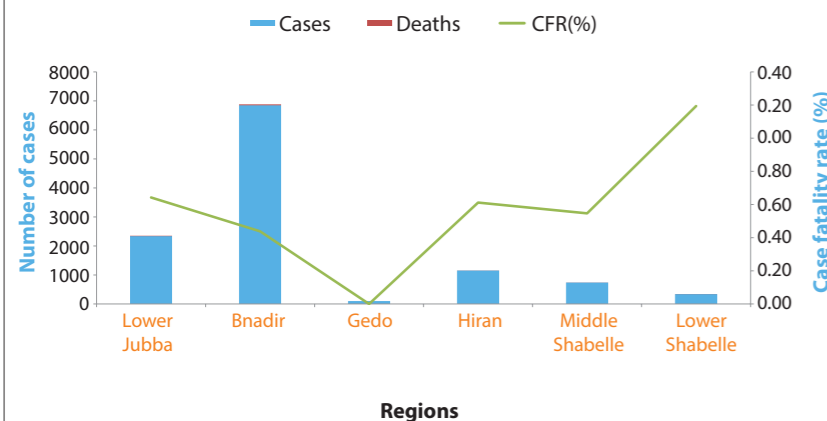
Highlights

- In February 2020, a total of 1 011 suspected cholera cases and 5 related deaths were reported from Banadir, Hiran and Middle Shabelle regions with CFR 0.49%.
- From December 2017 to February 2020, a total of 11 491 suspected cholera cases including 60 related deaths (CFR: 0.52 %) were reported from six regions, namely Banadir, Gedo, Hiran, Lower Jubba, Middle Shabelle and Lower Shabelle. The districts with the highest cumulative number of cases are Kismayo (2 305, 20.06%), Hodan (1 419, 12.34%) and Madina (1 338, 11.64%).
- During the year 2020 a total of ten deaths have been reported from Beletweyn (5), Jalalaqsi (1), Jowhar (2), Daynile (1) and Warta Nabada (1) districts of Hiran, Middle Shabelle and Banadir regions respectively and now the total deaths reported are 60 since December 2017.
- This cholera outbreak is a continuation of the outbreak that started in December 2017 but there was a gap in the reporting of the cases in the first seven weeks of 2019 due to closure of the main cholera treatment center in Banadir. The center reopened in early February 2019 to manage the suspected cholera cases and has since been reporting cases.
- A total of 1 326 stool specimen were collected since December 2017. Of which only 350 were laboratory confirmed for Vibrio cholerae, serotype Ogawa.

03 out of **18** regions reported suspected cholera cases in February 2020

Case fatality rate (CFR) **0.49 %** in February 2020

Cholera cases by regions in Somalia
December 2017 to February 2020



Cholera cases and deaths reported during
December 2017 to February 2020

Region	Districts	Cumulative cases*	Cumulative deaths*	CFR (%)
Banadir	Abdilaziz	21	2	9.52
	Bondere	43	0	0
	Daynile	1 297	11	0.85
	Darkenley	1 013	1	0.10
	HamarJabja	365	2	0.55
	Hamrweyn	92	0	0
	Heliwa	56	0	0
	Hodan	1 419	2	0.14
	Howlwadag	271	1	0.37
	Kahda	158	1	0.63
	Karaan	115	1	0.87
	Madina	1 338	5	0.37
	Shibis	21	0	0
	Shingani	21	0	0
	Waberi	234	2	0.85
	Warta Nabada	262	2	0.76
	Yaqshid	124	0	0
Gedo	Belethawo	94	0	0
	Beletweyn	870	6	0.69
Hiran	Bulo Burti	141	0	0
	Jalalaqsi	134	1	0.75
	Kismayo	2 305	15	0.65
Lower Jubba	Badhadhe	30	0	0
	Jowhar	731	4	0.55
Middle Shabelle	Mahaday	1	0	0
	Afgoye	133	0	0
Lower Shabelle	Brava	14	0	0
	Kurtunwarey	27	4	14.81
	Merka	161	0	0
Total		11 491	60	0.52

* Case fatality rate more than 1% is highlighted
*Cumulative number of cases and deaths are from December 2017 to February 2020

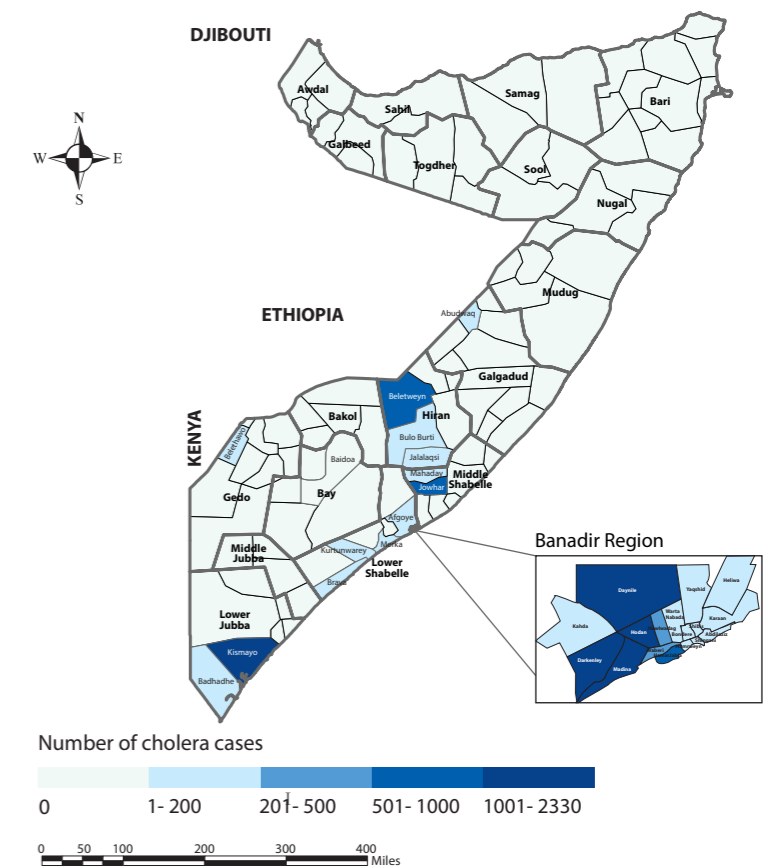
Cumulative key figures, December 2017 to February 2020



key figures, February 2020



Geographical distribution of cholera cases in
Somalia December 2017 to February 2020



The designation employed and presentation of material on the map do not imply the expression on any opinion whatsoever on the part of the Secretariat or the United Nations concerning the legal status of any country, territory, city or any area of authority, or concerning determination of its frontiers or boundaries.