



Trauma

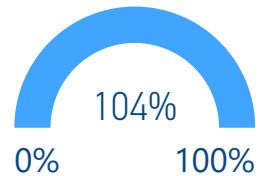
591

Truma cases supported **



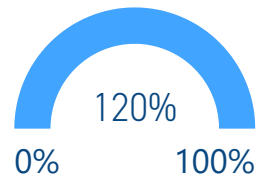
Immunization

DPT3 (under 1 y)



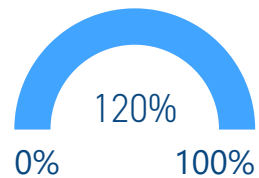
12,234

Measles 2 (1-2 y)



14,190

Polio 3 (under 1 y)



14,134



Nutrition

5

Stabilization centres are treating patients with severe acute malnutrition (SAM)

24

Patients with SAM with medical complications receiving treatment

33

Nutrition surveillance centres

393

Children under 5 screened



Mental Health

2,003

Mental health and psychosocial support interventions provided by NGOs

39

Health facilities and community centres providing MHPSS services

104

Schools providing MHPSS services Alerts



Integrated Management of Childhood Illness (IMCI)

23

Working health centers in IMCI

809

IMCI services



New borne care at home (NCH)

20

Health villages working in NCH

287

Home visits

0

Referred mothers and new born to specialized care



Neonatal resuscitation (NR):

2

Hospitals working in NR

521

New born

44

Referred new born to specialized care

*The data in this infographic are for WHO's hub in Damascus only

**Based on public hospital received support from WHO

*North East Syria(Al-Hasakeh,Deir-ez-Zor,Ar-Raqqa)



Primary Health Care

3 DoH

Public PHC facilities/DoH received medical equipment and supplies directly by WHO

10

Rolled out DoH/SARC mobile medical teams/clinics



Health Information

23

Field visits (assessments, supervision, monitoring and evaluation)

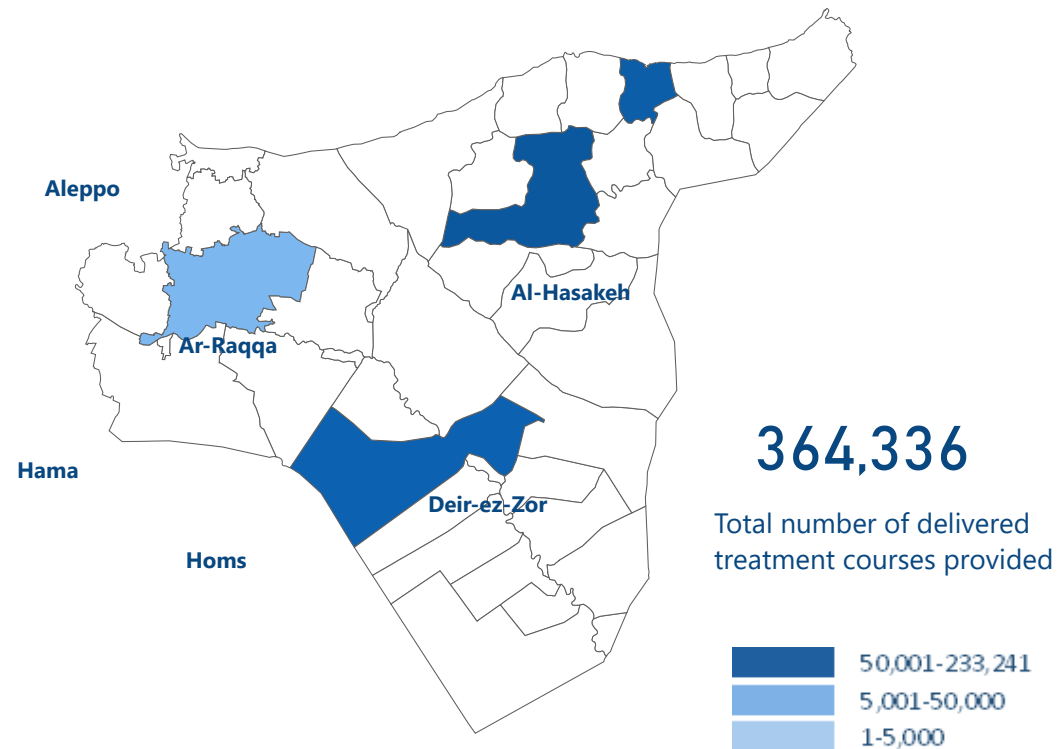


Secondary Health care

5

Hospitals supported directly by WHO with medical equipment and supplies*

Number of treatment courses provided at sub-district level

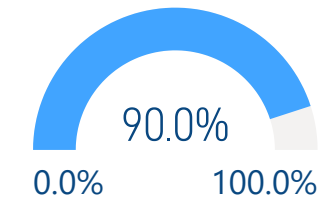


EWARS

333

Sentinel sites

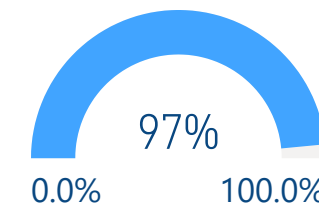
Sentinel sites submitting weekly surveillance reports



Top 5 reported morbidities

- 1-Influenza Like Illness
- 2-Acute Diarrhea
- 3-Leishmaniasis
- 4-Suspected Hepatitis (Jaundice)
- 5-Scabis

Alerts investigated and responded to in a timely manner



Attacks on Health care

0

Number of Attacks

0

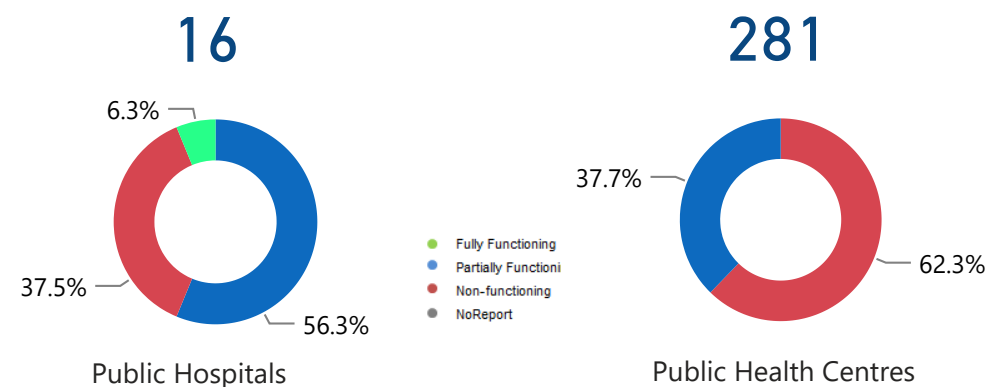
Health workers killed

0

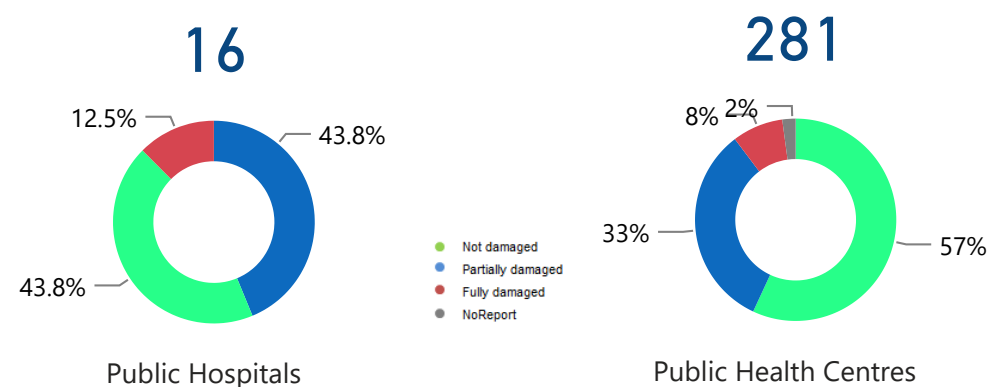
Health workers Injured

*Other undefined hospitals are supported indirectly throughout MoH and MoHE at central level

HeRAMS : Functionality Status



HeRAMS : Level of damage



HeRAMS : Consultations



56,877
Public Hospitals



82,607
Public Health centres



Operations Support and logistic

27

Total number of regular deliveries across the country including IA convoys

36.75

Total weight (tons) of regular deliveries across the country including IA convoys



Total regular deliveries across the country

27

Total number of regular deliveries

363,500

Total number of treatment courses delivered

Total weight (tons) of supplies delivered **36.75**

1.15

Medicines

30.70

Equipment

0.00

Kits

4.90

Non-medical supplies (WASH, Nutrition, and others)



Inter-agency convoys

0

Total number of IA convoys

0

Total number of treatment courses delivered

Total weight (tons) of supplies delivered

0

0

Medicines

0

Equipment

0

Kits

0

Non-medical supplies (WASH, Nutrition, and others)



Health Care Providers Trained



81

Total of health care providers trained



National NGOs Coordination



6

National NGOs as implementing partners



3,304

PHC outpatient consultations provided by WHO partners



0

IDP camps/ settlements covered by WHO partners



1

Supported PHC centres by WHO implementing partners



836

Treatment courses provided by national NGOs



0

People with disabilities assisted by WHO partners



1

Mobile medical teams rolled out



363

Patients referred for specialized treatment



0

Beneficiaries from resilience activities (Quarterly)



0

Static medical points supported



360

Trauma cases supported by WHO partners



0

Beneficiaries of raising awareness activities (Quarterly)