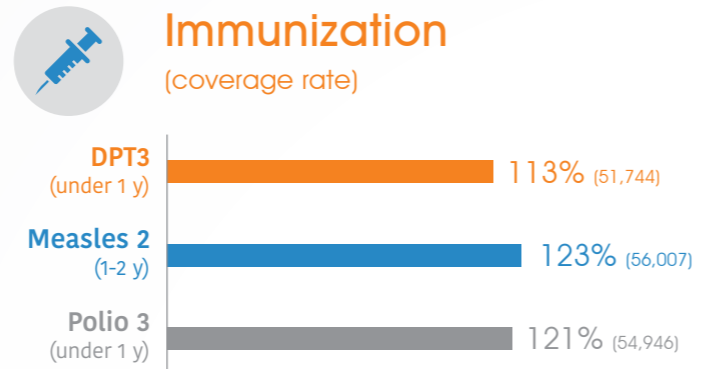
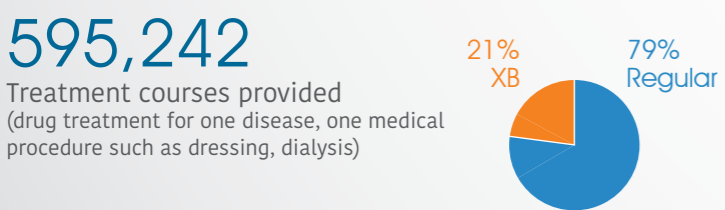
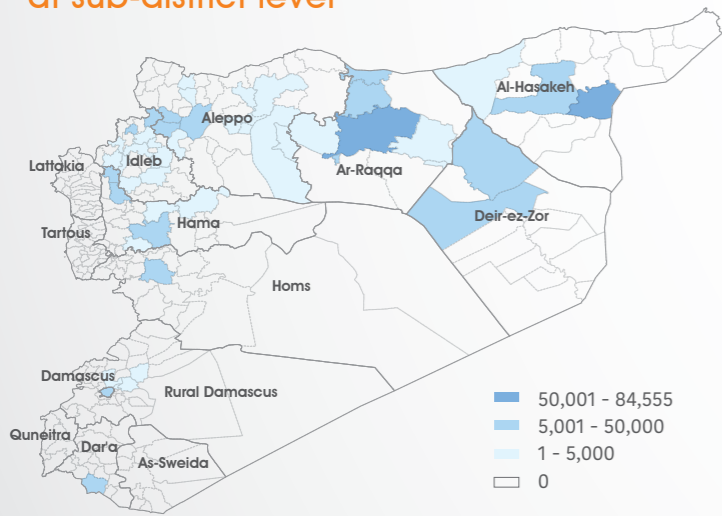
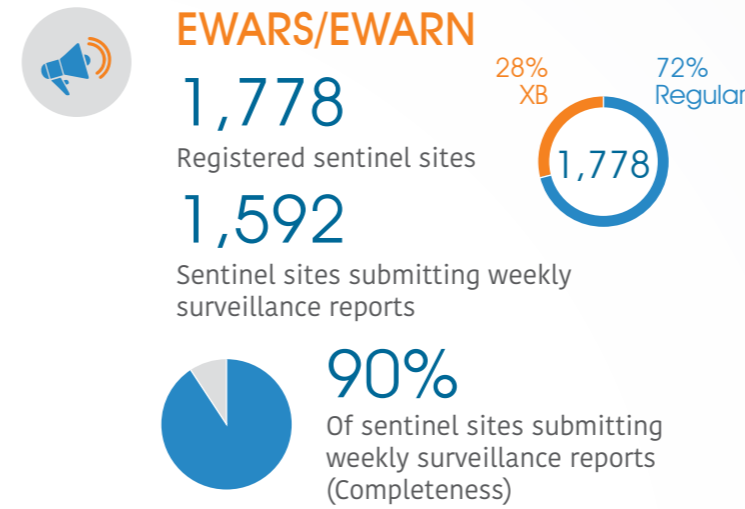
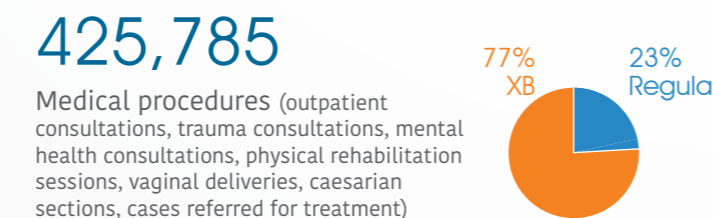
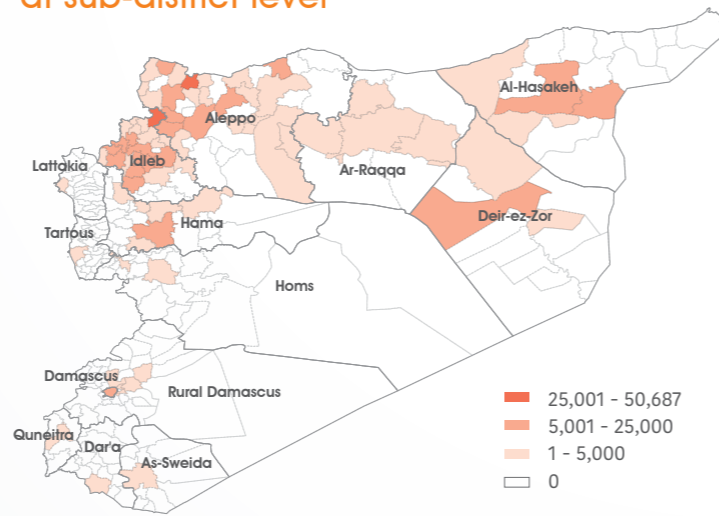


Number of treatment courses provided at sub-district level



Number of medical procedures supported at sub-district level



### HeRAMS\*\*

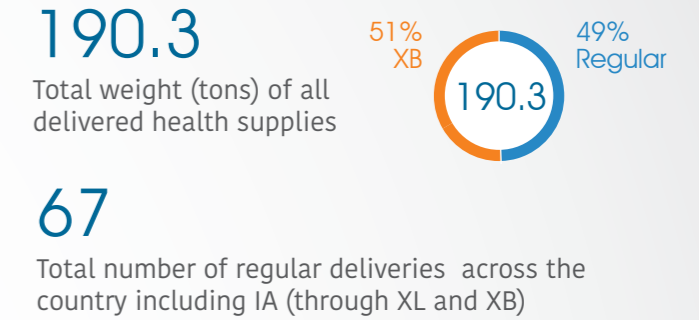
204 Hospitals

2,077 Fixed PHCCs



### Operations Support and Logistic through all modalities (within Syria and XB)

#### Total WHO deliveries across Syria



\* Data from Damascus hub is for NGOs and public facilities

\*\* HeRAMS data is based on Q1 2019

The boundaries and names shown and the designations used on this map do not imply the expression of any opinion whatsoever on the part of the World Health Organization concerning the legal status of any country, territory, city or area or of its authorities, or concerning the delimitation of its frontiers or boundaries. Dotted and dashed lines on maps represent approximate border lines for which there may not yet be full agreement.

Data source: WHO programs, 4Ws  
Map production: Health Information Management Unit, Country office, Syrian Arab Republic

World Health Organization  
© WHO 2019. All rights reserved.