

Trauma

30,893
Trauma cases supported**

Primary Health Care

9 (DoH)
Public PHC facilities/DoH received medical equipment and supplies directly by WHO

Mental Health

16,576
Mental health and psychosocial support interventions provided by NGOs

EWARS

1,328
Sentinel sites

Immunization (coverage rate)

75% (34,296)
DPT3 (under 1 y)

Health Information

123
Field visits (assessments, supervision, monitoring and evaluation)

481
Health facilities and community centres providing MHPSS services

86%
Sentinel sites submitting weekly surveillance reports

91%
Alerts investigated and responded to in a timely manner

72% (32,611)
Measles 2 (1-2 y)

Secondary Health Care

22
Hospitals supported directly by WHO with medical equipment and supplies***

- Top 5 reported morbidities
1. influenza-like illnesses
 2. Acute Diarrhoea
 3. Leishmaniasis
 4. Lice
 5. Typhoid

72% (32,650)
Polio 3 (under 1 y)

Nutrition

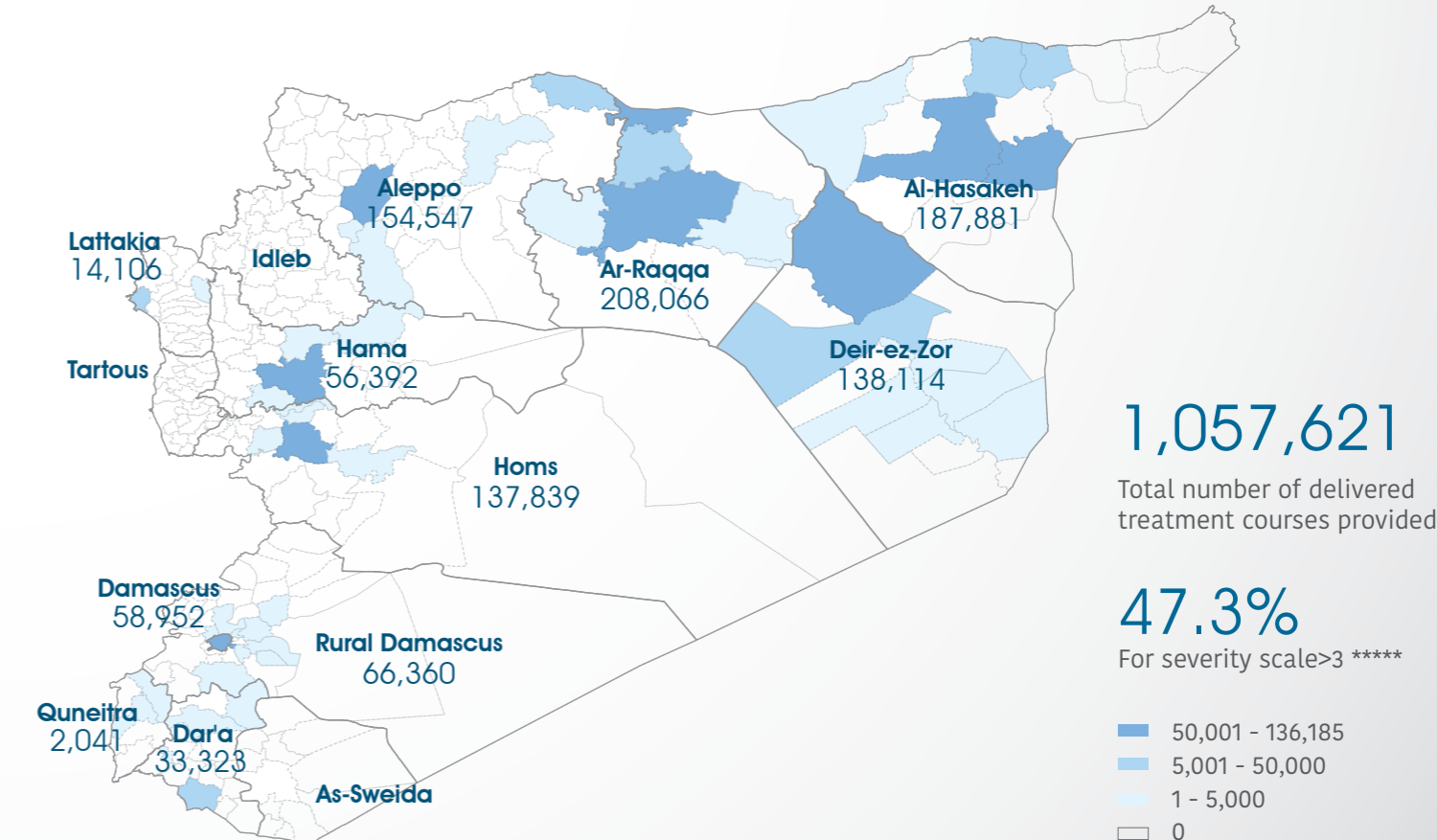
25
Stabilization centres are treating patients with severe acute malnutrition (SAM) with medical complications

Number of treatment courses provided at sub-district level

Attacks

1
Attacks

193
Patients with SAM with medical complications receiving treatment



821
Nutrition surveillance centres

88,489
Children under 5 screened

* The data in this infographic are for WHO's hub in Damascus only

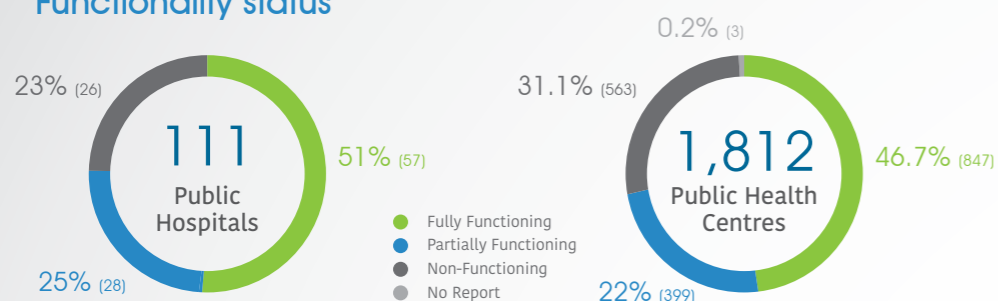
** Based on public hospital received support from WHO

*** Other undefined hospitals are supported indirectly throughout MoH and MoHE at central level

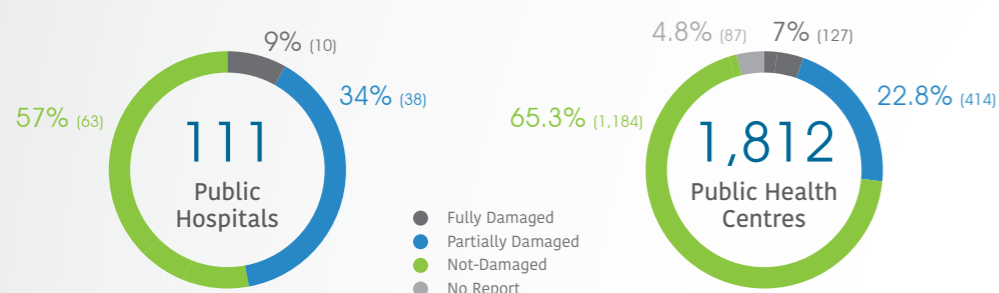
***** Data source: Severity scale July 2019

HeRAMS

Functionality status



Level of damage

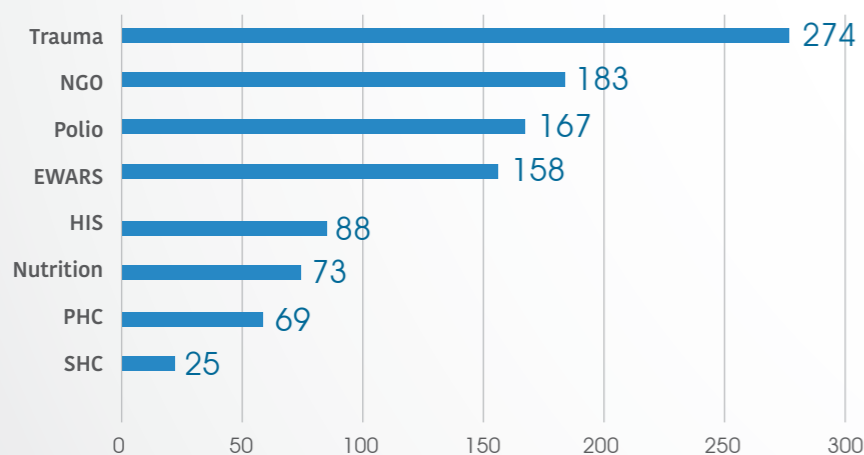


Consultations

Public Hospitals
717,932

Public PHC centres
1,038,586

Health care providers trained



1,037 Total of healthcare providers trained

Operations Support and Logistic

95 Total deliveries across the country including IA convoy

95 Total number of regular deliveries across the country including IA convoy

95 Total regular deliveries across the country

95 Total number of regular deliveries

999,242 Total number of treatment courses delivered

64.54 Total weight (tons) of supplies delivered

64.54 Medicines

60.38 Kits

13.03 Equipment

21.74 Non-medical supplies (WASH, Nutrition, and others)

159.69 ALL regular deliveries

159.69 Total weight (tons) of regular deliveries across the country including IA convoy

0 Inter-agency convoys

0 Total number of IA convoys

0 Total number of treatment courses delivered

0 Total weight (tons) of supplies delivered

0 Medicines

0 Kits

0 Equipment

0 Non-medical supplies (WASH, Nutrition, and others)

0 All deliveries under IA convoys

National NGO coordination

23 National NGOs as implementing partners

18 Supported PHC centres by WHO implementing partners

34 Mobile medical teams rolled out

17 Static medical points supported

15 IDP camps/settlements covered by WHO partners

WASH

● Points tested for drinking water quality

● Drinking water reported points tested and found to be of sub-standard quality

IDP camps

90,107 PHC outpatient consultations provided by WHO partners

58,379 Treatment courses provided by national NGOs

1,016 Patients referred for specialized treatment

111 Trauma cases supported by WHO partners

199 People with disabilities assisted by WHO partners



Uncontrolled sources

