

Trauma

4,633
Supported trauma cases*

Primary Health Care

2 (DoH)
Public PHC facilities/DoH received medical equipment and supplies directly by WHO

Mental Health

11,591
Mental health and psychosocial support interventions provided by NGOs

EWARS

249
Sentinel sites

Immunization (coverage rate)

57% (5,845)
DPT3 (under 1 y)

Health Information

18
Field visits (assessments, supervision, monitoring and evaluation)

14
Health facilities and community centers providing MHPSS services

14
Schools providing MHPSS services

64%
Sentinel sites submitting weekly surveillance reports

100%
Alerts investigated and responded to timely manner

53% (5,461)
Measles 2 (1-2 y)

Secondary Health Care

8
Hospitals supported with medical equipment and supplies directly by WHO**

0
mhGAP trainees***

- Top 5 reported morbidities
1. Influenza like illnesses
 2. Acute Diarrhea
 3. Leishmaniasis
 4. Acute Jaundice Syndrome
 5. Scabies

55% (5,689)
Polio 3 (under 1 y)

Nutrition

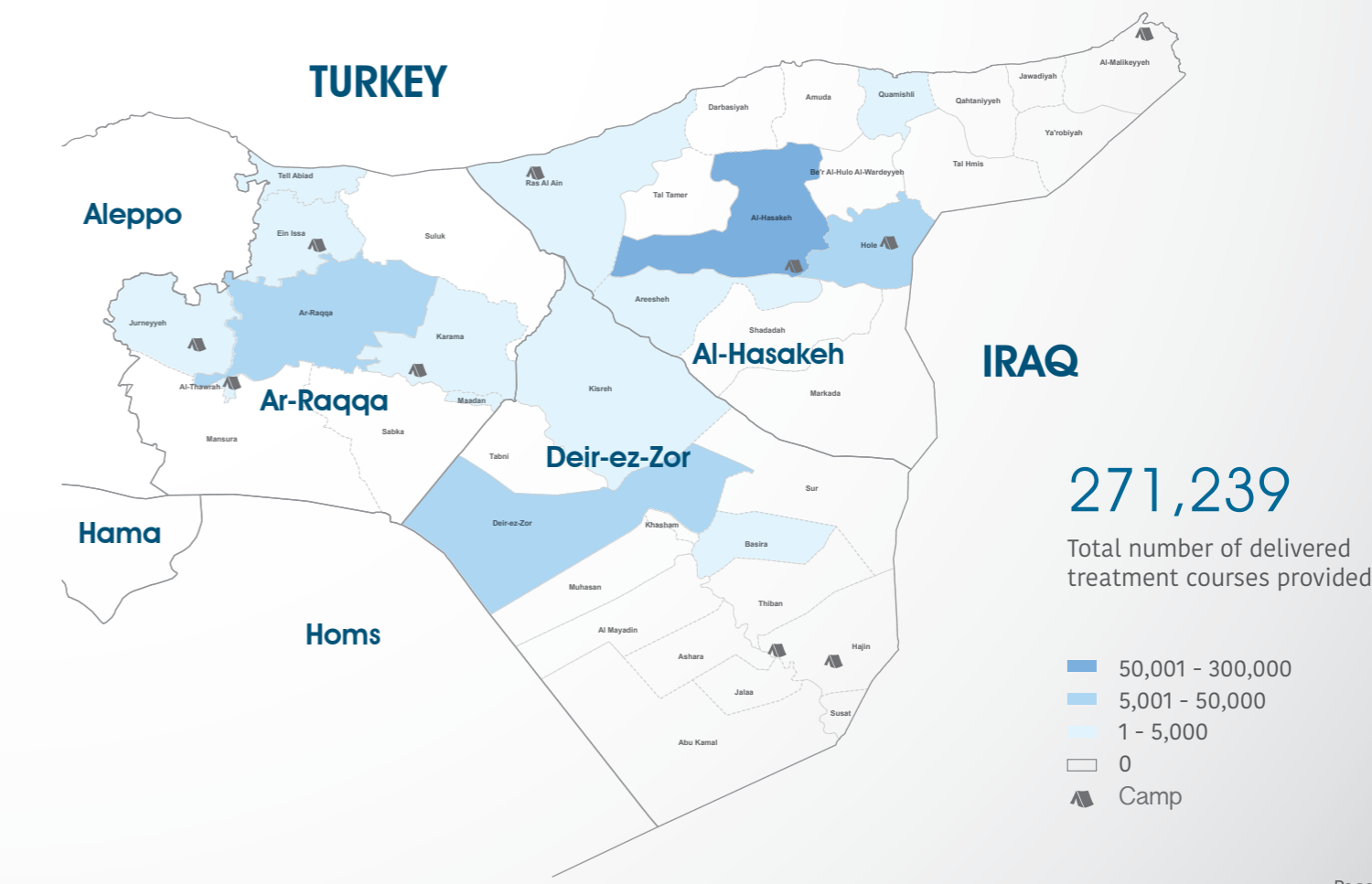
4
Stabilization Centers for treatment of complicated SAM

Number of treatment courses provided at sub-district level

Attacks

0
Attacks

114
Cases for treatment of complicated SAM



32
Nutrition surveillance centers

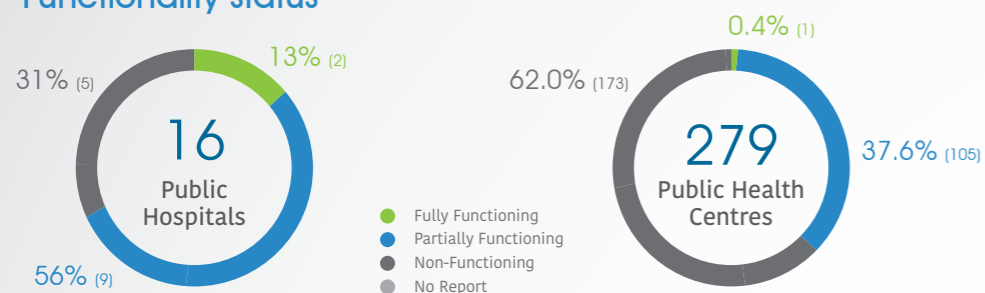
0
Health workers killed or injured

3,819
Children screened under 5

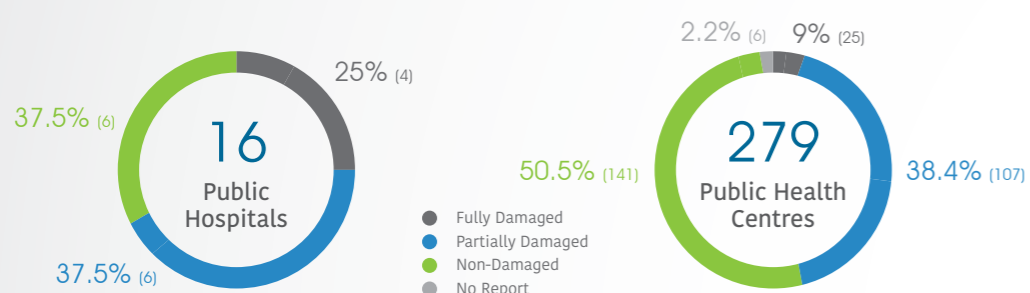
* Based on public hospital received support from WHO
 ** Other undefined hospitals are supported indirectly throughout MoH and MoHE at central level
 *** Percentage of mhGAP previously-trained health professionals, 2014 till now, who received follow-up and/or on-the-job trainings

HeRAMS

Functionality status



Level of damage

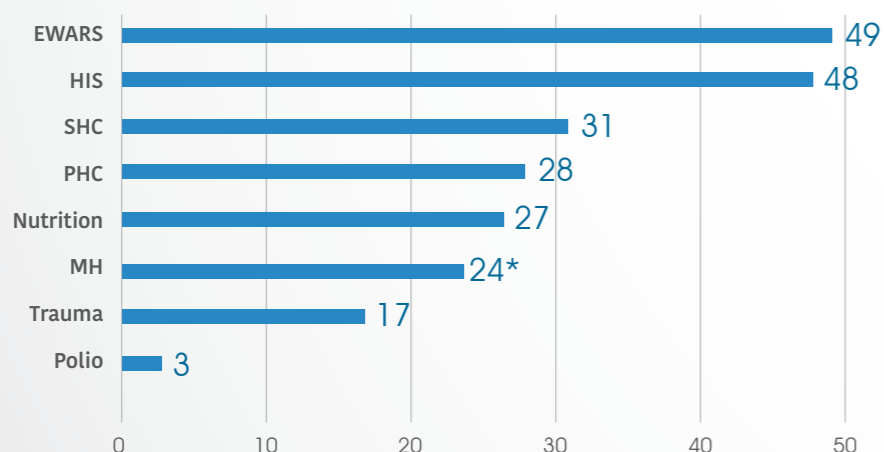


Consultations

Public Hospitals: **37,537**

Public PHCs: **101,878**

Healthcare providers trained



227 Total of healthcare providers trained

* Number of trainees on MHPSS topics: Number of non-specialized community workers and health care providers received trainings on MHPSS

Operations Support and Logistic

32 Total deliveries across the country including IA convoy

32 Total number of regular deliveries across the country including IA convoy

32 Total regular deliveries across the country

32 Total number of regular deliveries

182,236 Total number of delivered treatment courses through out regular deliveries

Total weight (tons) of delivered

5 Medicines

5 Kits

12 Equipment

0 Non-medical supplies (WASH, Nutriton, and others)

22 ALL regular deliveries

22 Total weight (tons) of regular deliveries across the country including IA convoy

0 IA convoys

0 Total number of IA convoys

0 Total number of delivered treatment courses under IA convoys

Total weight (tons) of delivered

0 Medicines

0 Kits

0 Equipment

0 Non-medical supplies (WASH, Nutriton, and others)

0 All deliveries under IA convoys

National NGO coordination

8 National NGOs as implementing partners

5 Supported PHC centers by WHO implementing partners

15 Rolled out mobile medical teams

6 Supported static medical points

13 IDPs camps/settlements covered by WHO partners

WASH

● Points tested for drinking water quality

● Drinking water reported points tested and found to be of sub-standard quality

IDPs camps

38,646 PHC outpatient consultations provided by WHO partners

35,003 Treatment courses provided by national NGOs

488 Referral cases

296 Trauma cases supported by WHO partners

36 People with disabilities assisted by WHO partners

0/0

Uncontrolled sources

0/0