

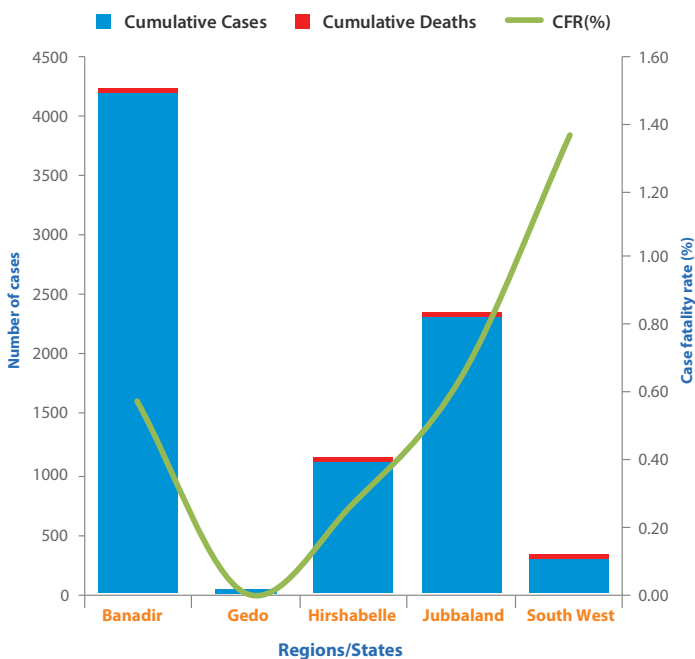
WEEKLY AWD/CHOLERA SITUATION REPORT - SOMALIA

Epidemiological Week 25 (17 - 23 June 2019)

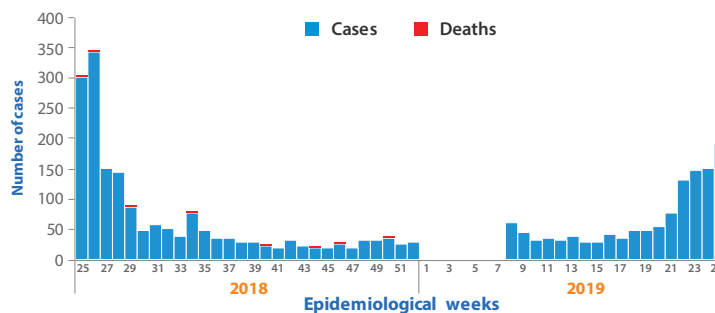
Highlights

- During week 25, a new cholera outbreak was confirmed in Belet hawa district of Gedo region in Southwest state.
- A total of 192 new cholera cases and no deaths were reported in 14 districts of Banadir region and 1 district of Gedo region
- Since December 2017, a total of 7,994 cumulative cases including 46 deaths (CFR 0.6%) were reported from 3 states of Somalia (Hirshabelle, Jubbaland and South West state) and Banadir region
- Since December 2017 a cumulative attack rate of 183 persons per 100,000 population was reported with Kismayo (Jubbaland) and Daynile (Banadir) being the most affected
- The overall Case Fatality Rate was (CFR 0.6%). In Daynile, Waberi, Karan and Kurtunwarey the CFR exceeded the WHO's threshold of <1%
- Of the 665 stool samples tested since December 2017, a total of 146 samples tested positive for *Vibrio cholera* serotype Ogawa
- The first round of Oral cholera vaccination (OCV) campaign targeting 650,000 people aged 1 year and above was started on 22th June 2019 in the districts of Kahda, Heliwa, Harmajajab, Balad, Afgoi and Kismayo

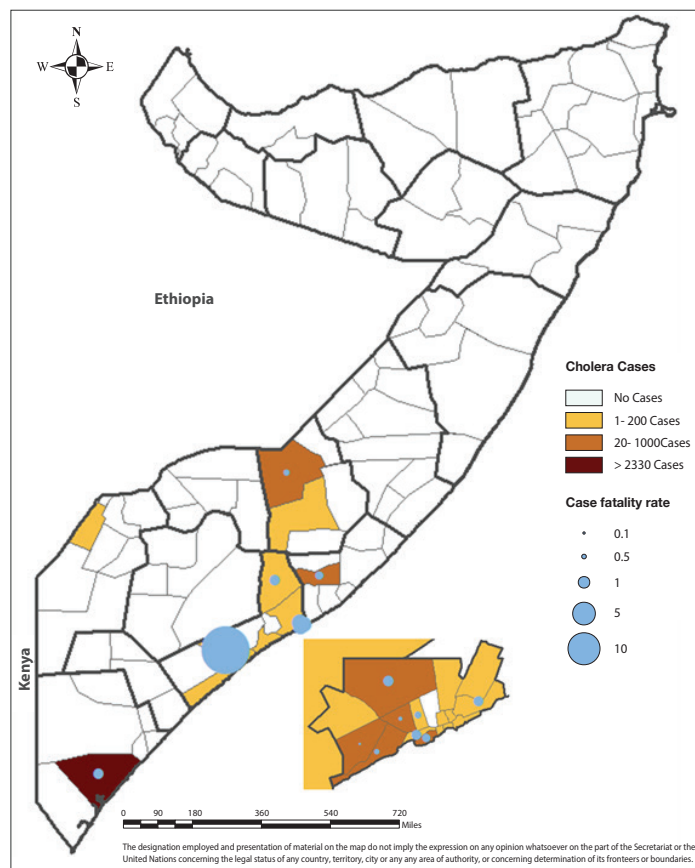
Cholera cases by state in Somalia, December 2017 to 23 June 2019



Trends of cholera cases and deaths in Somalia from week 25/2018 to week 25/2019



Distribution of cholera cases from December 2017 to week 25/2019



Summary statistics

- **192** new cases of Cholera were reported during week 25, of which **144 (75%)** are children below 5 years
- **7,994** cumulative cases were reported since December 2017 of which **4,847** are children below 5 years
- **3,854** cases were amongst females
- **7,994** cumulative **46** deaths were reported since December 2017

Suspected cholera cases, deaths, case fatality rates and attack rates by district (December 2017 to 23 June 2019)

Region	Districts	Cumulative cases	Population	Cumulative Deaths	CFR (%)	Attack Rate
Banadir	Darkenley	668	163,855	1	0.1	408
	Daynile	771	93,977	11	1.4	820
	HamarJabja	231	95,296	2	0.9	242
	Hawlwadag	178	118,585	1	0.6	150
	Hodan	906	251,045	2	0.2	361
	Bondere	13	109,840	0	0.0	12
	Karaan	77	253,106	1	1.3	30
	Kahda	42	112,130	0	0.0	37
	Madina	772	173,573	3	0.4	445
	Waberi	153	100,540	2	1.3	152
	Shibis	15	172,842	0	0.0	9
	Shangani	14	43,775	0	0.0	32
	Abdilaziz	14	47,332	0	0.0	30
	HamarWeine	60	100,088	0	0.0	60
Heliwaa	41	131,341	0	0.0	31	
Warta nabada	173	128,159	1	0.6	135	
Yaqshid	80	314,160	0	0.0	25	
Hirshabelle	Beletweyne	522	222,251	1	0.2	235
	Bulo barde	43	95,403	0	0.0	45
Jubbaland	Jowhar	558	291,189	2	0.4	192
	Kismayo	2,330	139,585	15	0.6	1,669
South West	Afgoye	153	263,633	0	0.0	58
	Brava	14	111,433	0	0.0	13
	Kurtunwarey	31	211,924	4	12.9	15
South West	Merka	96	511,031	0	0.0	19
	Belet hawa	39	108,876	0	0.0	36
Total		7,994	4,364,969	46	0.6	183

* Case fatality rate >1% has been highlighted as red