World Health Organization

IRAQ: Distribution of Mobile Medical Clinics and Ambulances

(as of April 2017)

Distribution of mobile medical clinics

Turkey

Dahuk
9 operational MMCs in Dohuk, 2 in Zumma, 1 in Sinjar, 1 in Shikhan and Amedi, 3 inTelkaif, 2 DoH Duhok in Telkyef

Syria

Ninewa
22 operational MMCs 4 in Qayara
1 in East Mosul, 1 in Basheqa, 6 in Hamdaniya
2 in Debaga, 6 in Hamam Alil, 2 Shikhan

Anbar
10 operational MMCs in Anbar/ DoH. 1 in El-Garma
1 in Falluja, 1 Khalidiya,
1 in Ninawa, 3 in Ramadi,
3 in Heet

Erbil
4 MMCs, 2 in Makhmur District, 2 in Erbil Location

Sulaymaniyah
2 operational MMC's in Barznja camp (run by World Vision International, 1 in DoH Garmyan

Iran

Kirkuk
3 MMCs owned by Kirkuk DOH
1 in Dibis, 1 in Daquq and 1 Kirkuk

Salah al-Din
6 MMCs 1 in Al-Dur, 1 Tuz
1 in Samarra 3 in Tikrit

Baghdad
8 operational MMCs in Baghdad

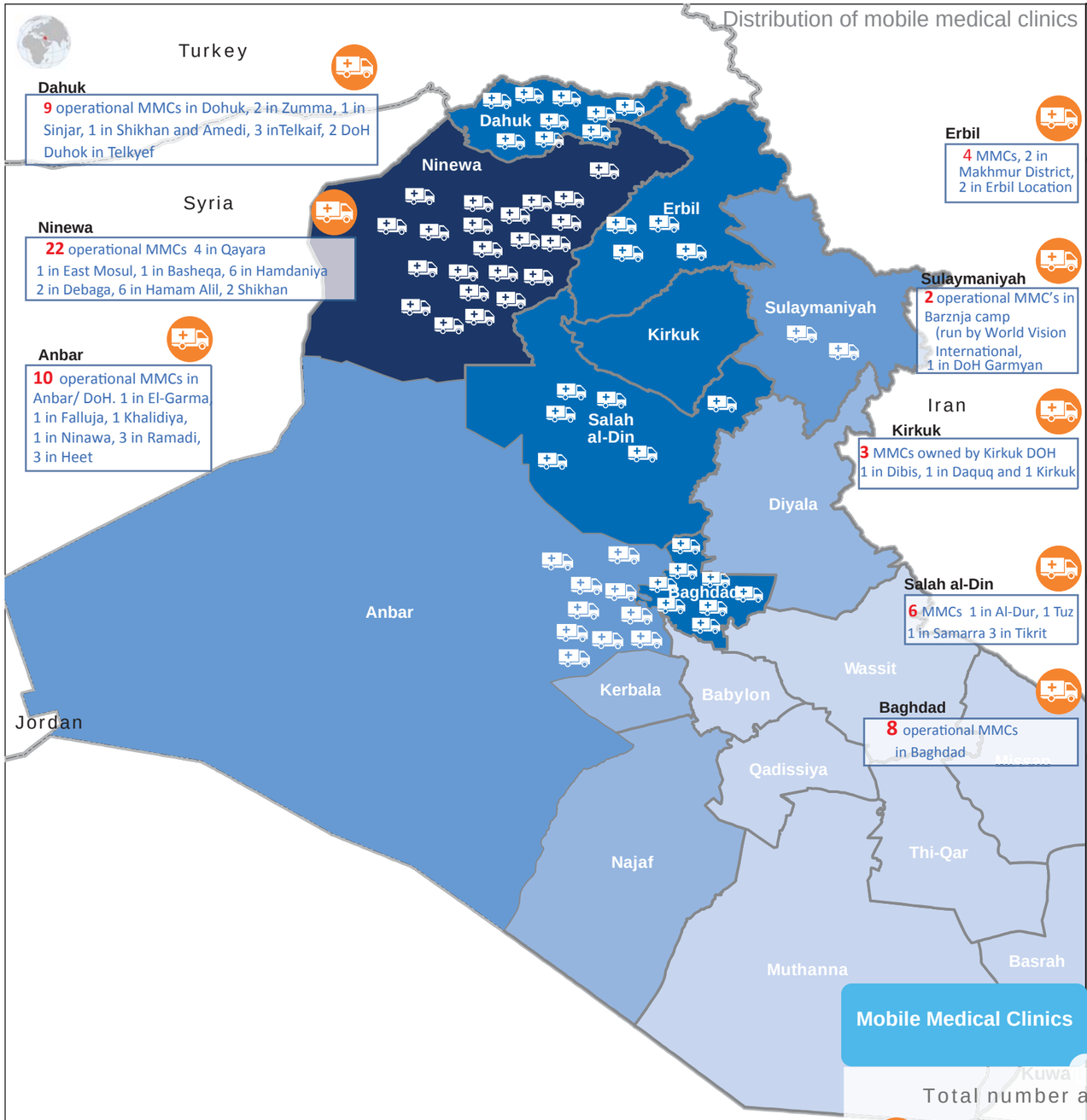

Distribution of ambulances

Turkey

Dahuk
2 in Bersive 1 Chamishku, 2 Bajet (Zakho), 1 Rwanga, 1 Shariya
2 in Kabarto, 1 in Khanke (Summel), 1 in Garmawa, 1 Esian,
1 Sheikhan, 1 in Mamilian, 1 Dawodia, 1 Bardarash, 3 in Duhok (Sheikhan)

Ninewa
5 in Samah PHCC, 1 in Haj Alil, 1 in Jadaa, 2 in Qayarah hosp.
2 in Qayarah PHCC, 1 in Hamdaniyah hosp., 1 in Rabea PHCC,
1 in Bashiqa PHCC, 5 in Sheikhan hosp., 4 in Adhba, 6 in Maamoon, 2 in Shifa hosp., 3 in Hamam Alil

Syria

Anbar
Ambulances operated by Anbar/ DoH. 1 in Haditha,
2 in Falluja, 1 Ratba,
1 in Habaniya, 2 in Ramadi,
1 in Heet

Erbil
2 Ambulances in Erbil location.

Iran

Sulaymaniyah
2 Ambulances in Tikrit run by DoH-Salah al-Din

Kirkuk
3 Ambulances run by Kirkuk DOH in Kirkuk city

Salah al-Din
2 Ambulances in Tikrit run by DoH-Salah al-Din

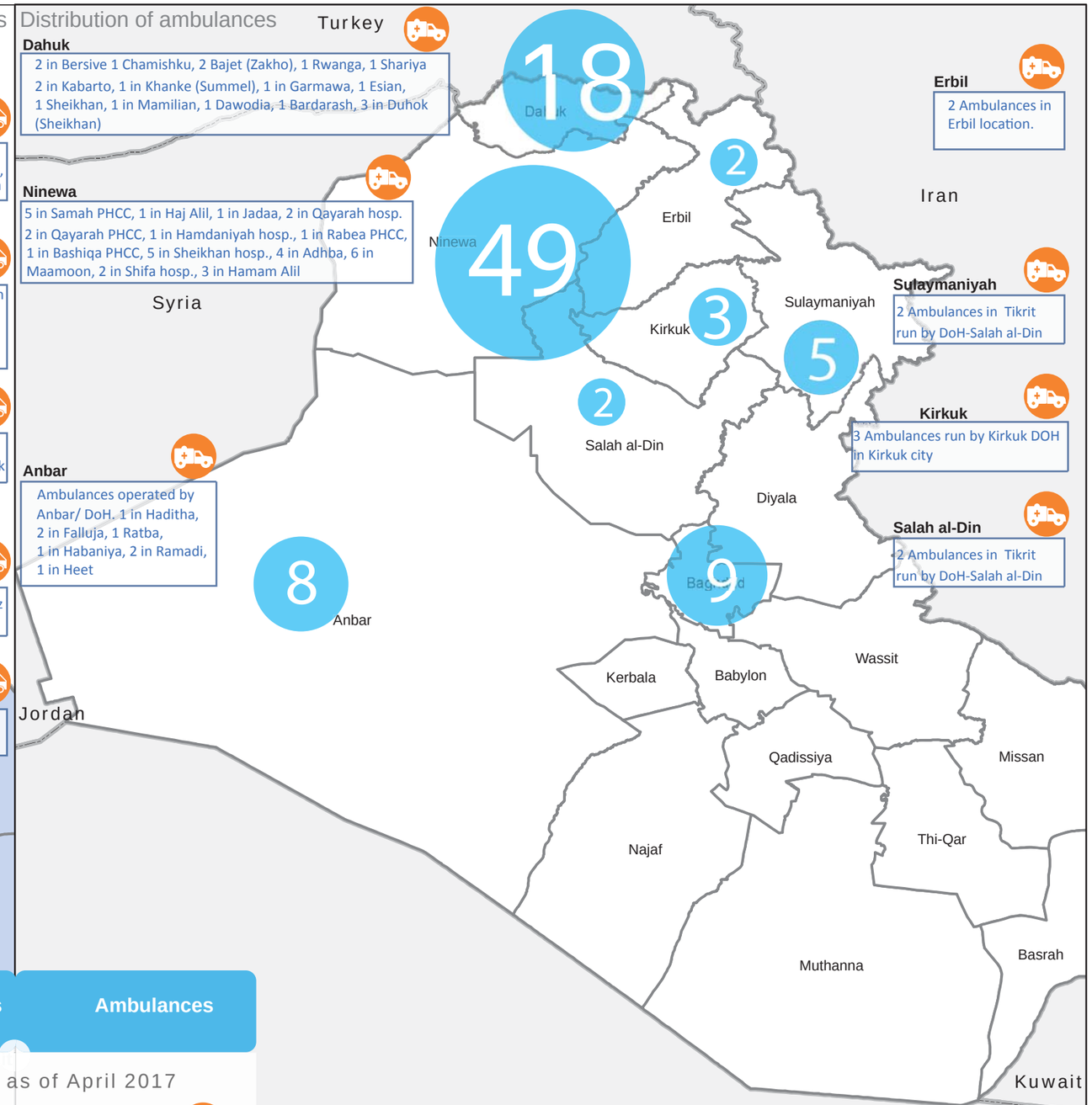

	Mobile Medical Clinics	Ambulances
Total number as of April 2017	64	96
Currently operational	58	87
To be determined	06	09

Number of ambulances

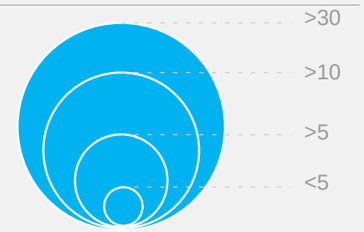

Number of IDP individuals

>500,000 | 500,000 - 300,000 | 300,000 - 100,000 | 100,000 - 50,000 | 50,000 <

Data Source: WHO, MOH
Production date: 4/11/2017
Document Name: WHO_IRQ_MMC_AMB_DISTRIB_6042017
Map size: A3

Disclaimer: The boundaries and names shown and the designations used on this map do not imply the expression of any opinion whatsoever on the part of WHO concerning the legal status of any country, territory, city or area or of its authorities, or concerning the delimitation of its frontiers or boundaries. In no event shall the World Health Organization be liable for damages arising from the use of this map.
© WHO 2017. All rights reserved.

Funded by:

European Union Humanitarian Aid

USAID FROM THE AMERICAN PEOPLE
Office of U.S. Foreign Disaster Assistance