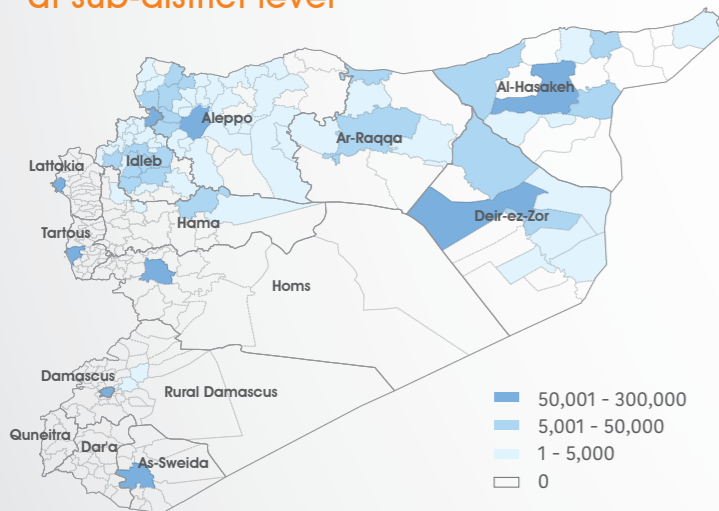


Trauma
77,184
 Total number of trauma consultations supported

Funding
 No HRP 2019 launched yet
 Funding requested (WoS)
3,884,000
 Funding received by WHO (WoS)

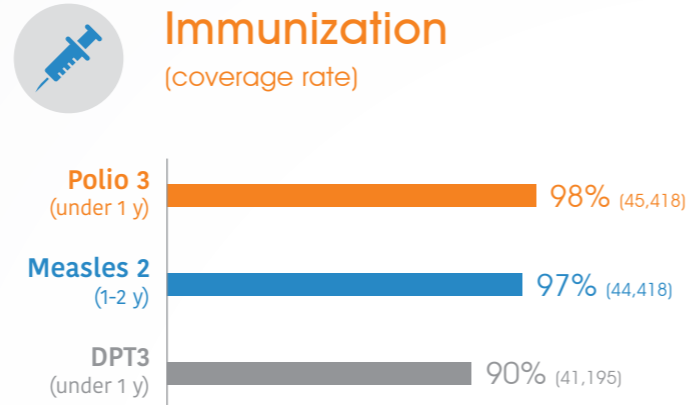
Attacks
2
 Attacks on health Care
0
 Health workers killed
0
 Health workers injured

Number of treatment courses provided at sub-district level



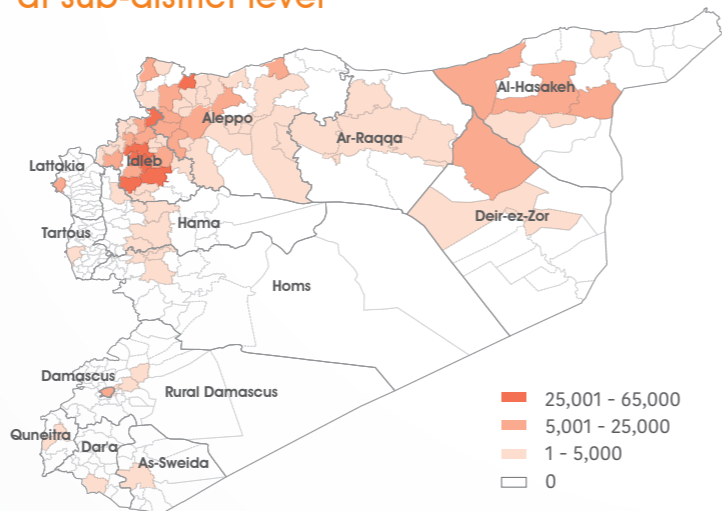
2,108,786
 Treatment courses provided (drug treatment for one disease, one medical procedure such as dressing, dialysis)
 22% XB
 78% Regular

Primary Health Care
461,987
 Outpatient consultations provided



Health Services Provided
34
 NGOs as implementing partners supported by WHO

Number of medical procedures supported at sub-district level



575,532
 Medical procedures (outpatient consultations, trauma consultations, mental health consultations, physical rehabilitation sessions, vaginal deliveries, caesarian sections, cases referred for treatment)
 79% XB
 21% Regular

Mental Health
64,498
 Mental health consultations supported

EWARS
1,789
 Registered sentinel sites
1,559
 Sentinel sites submitting weekly surveillance reports
87%
 Of sentinel sites submitting weekly surveillance reports (Completeness)

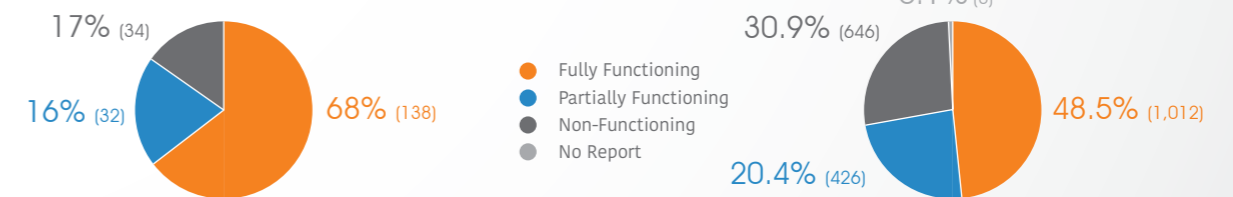
Healthcare providers trained
4107
 Total of healthcare providers trained

HeRAMS

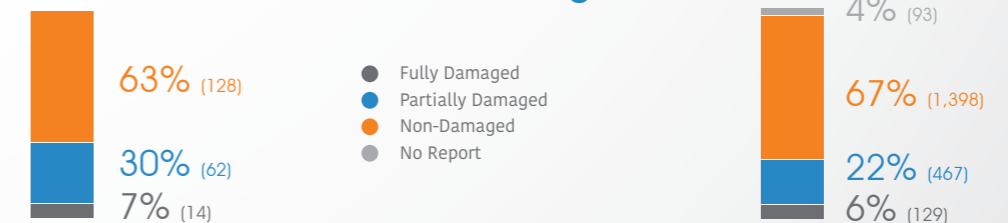
204 Hospitals

2,087 Fixed PHCCs

Functionality status

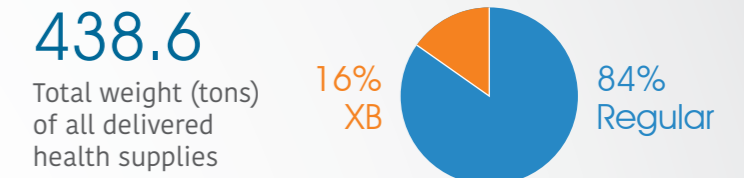


Level of damage



Operations Support and Logistic through all modalities
 (within Syria and XB)

Total WHO deliveries across Syria through all modalities



2,072,459
 Total number of all delivered treatment courses
159
 Total number of regular deliveries across the country including IA (through XL and XB)

Outreach Services
58
 Rolled out mobile medical teams/clinics