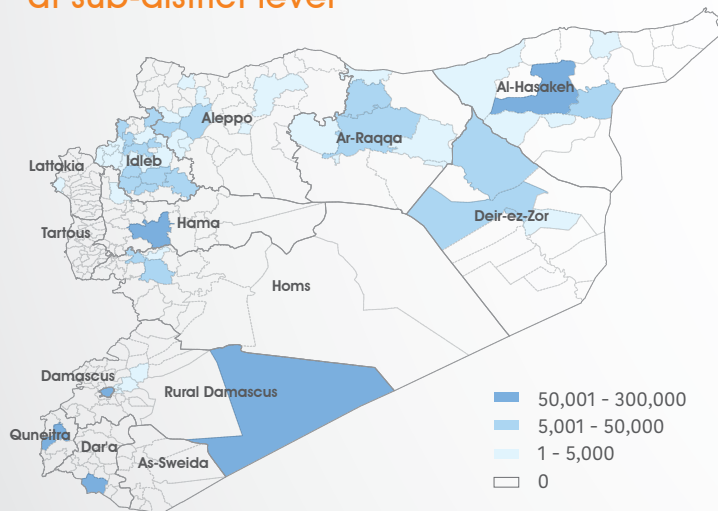


**Trauma**  
**74,615**  
 Total number of trauma consultations supported

**Funding**  
 No HRP 2019 launched yet  
 Funding requested (WoS)  
**3,884,000**  
 Funding received by WHO (WoS)

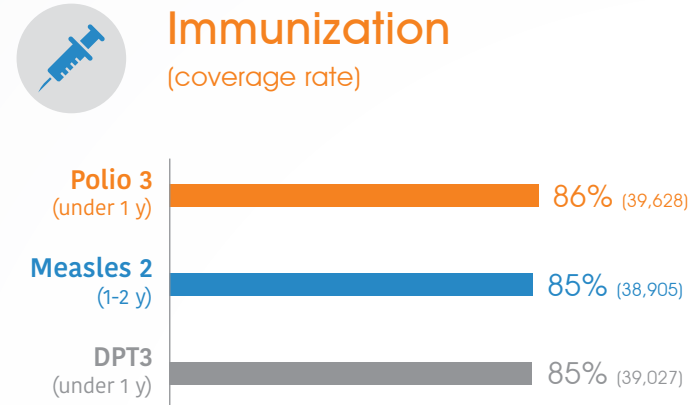
**Attacks**  
**1**  
 Attacks on health Care  
**0**  
 Health workers killed  
**1**  
 Health workers injured

Number of treatment courses provided at sub-district level



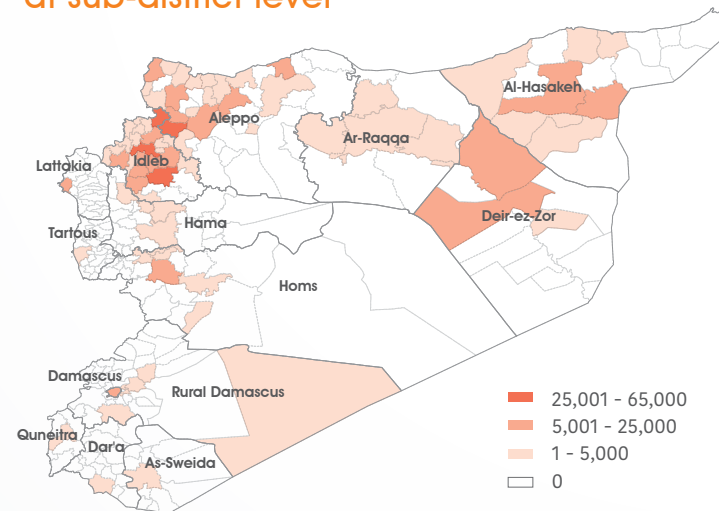
**1,164,555**  
 Treatment courses provided (drug treatment for one disease, one medical procedure such as dressing, dialysis)  
 16% XB  
 84% Regular

**Primary Health Care**  
**441,420**  
 Outpatient consultations provided



**Health Services Provided**  
**36**  
 NGOs as implementing partners supported by WHO

Number of medical procedures supported at sub-district level



**551,411**  
 Medical procedures (outpatient consultations, trauma consultations, mental health consultations, physical rehabilitation sessions, vaginal deliveries, caesarian sections, cases referred for treatment)  
 77% XB  
 23% Regular

**Mental Health**  
**101,339**  
 Mental health consultations supported

**EWARS**  
**1,773**  
 Registered sentinel sites  
**1,564**  
 Sentinel sites submitting weekly surveillance reports  
**88%**  
 Of sentinel sites submitting weekly surveillance reports (Completeness)

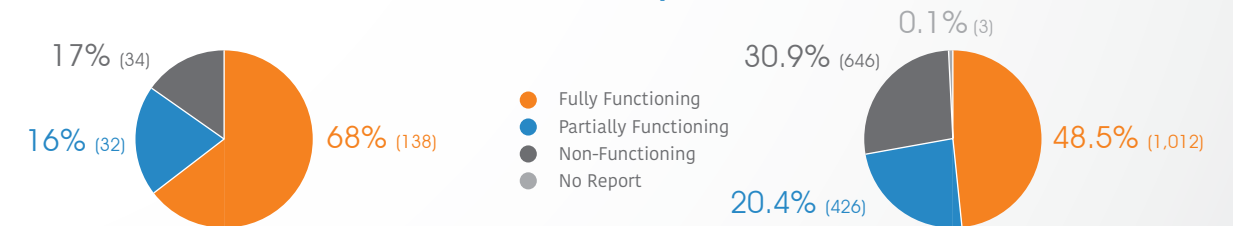
**Healthcare providers trained**  
**2,346**  
 Total of healthcare providers trained

HeRAMS

**204** Hospitals

**2,087** Fixed PHCCs

Functionality status



Level of damage



Operations Support and Logistic through all modalities (within Syria and XB)

Total WHO deliveries across Syria through all modalities

**202**  
 Total weight (tons) of all delivered health supplies  
 27% XB  
 73% Regular

**1,123,305**  
 Total number of all delivered treatment courses  
**129**  
 Total number of regular deliveries across the country including IA (through XL and XB)

**Outreach Services**  
**62**  
 Rolled out mobile medical teams/clinics