

Trauma

33,181
Supported trauma cases*

Secondary Health Care

20
Hospitals supported with medical equipment and supplies directly by WHO**

Number of treatment courses provided at sub-district level

Immunization

80% (34,790)
DPT3 coverage rate

87% (37,992)
Measles 2 coverage rate

85% (37,061)
Polio 3 coverage rate

Mental Health

9,226
Mental health and psychosocial support interventions provided by NGOs

423
Health facilities and community centers providing MHPSS services

4% (63 out of 1656)
mhGAP trainees***

Primary Health Care

4 (DoH)
Public PHC facilities/DoH received medical equipment and supplies directly by WHO

986,662
Public PHC consultations

EWARS

1,263
Sentinel sites

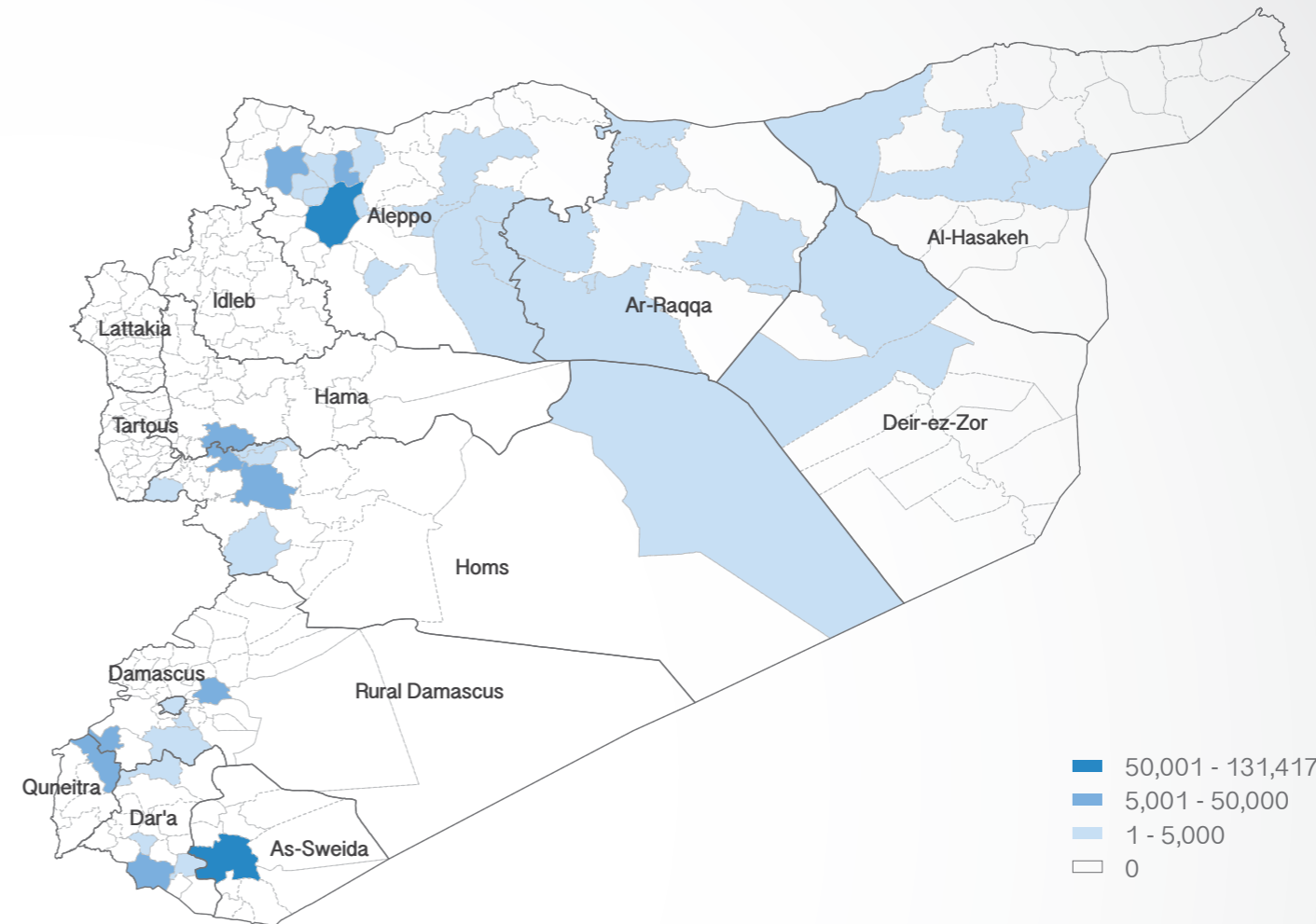
83%
Sentinel sites submitting weekly surveillance reports

98%
Alerts investigated and responded to timely manner

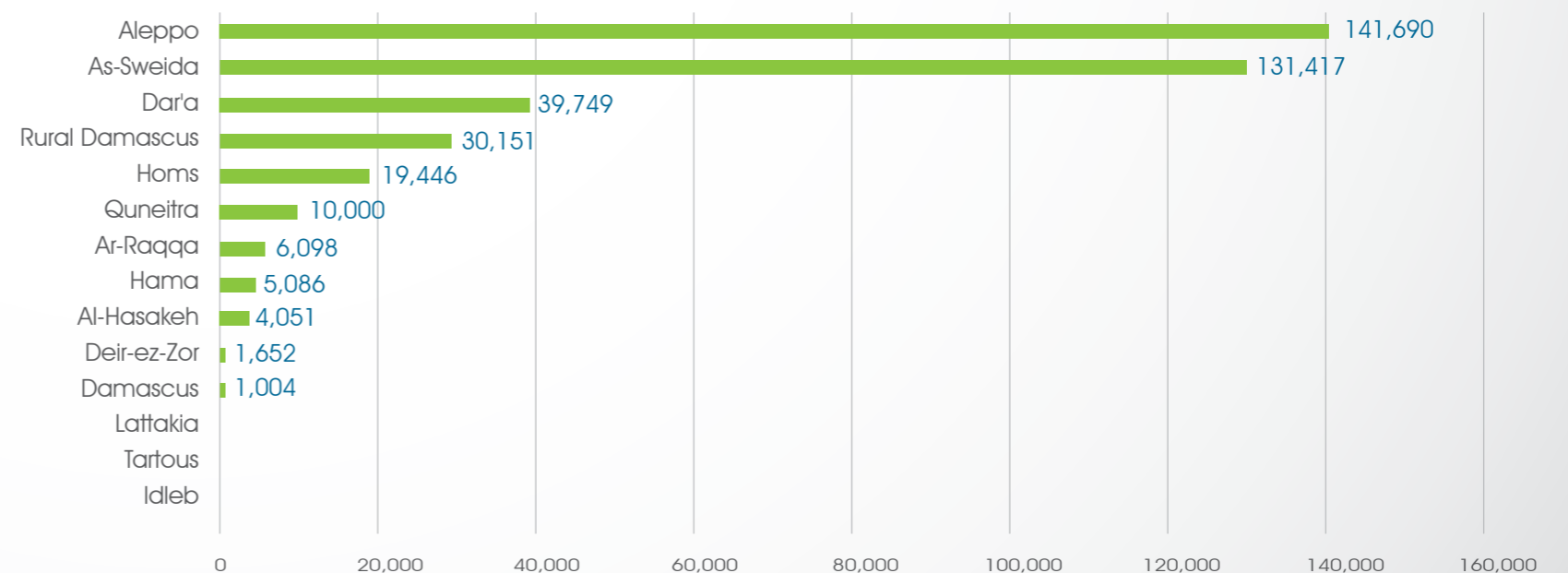
Top 5 reported morbidities
 1. Influenza like illnesses
 2. Acute Diarrhea
 3. Leishmaniasis
 4. Lice
 5. Acute Jaundice Syndrome

Health Information

93
Field visits (assessments, supervision, monitoring and evaluation)



Treatment courses provided

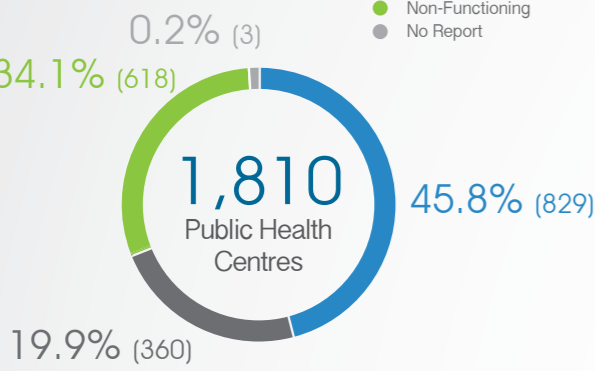
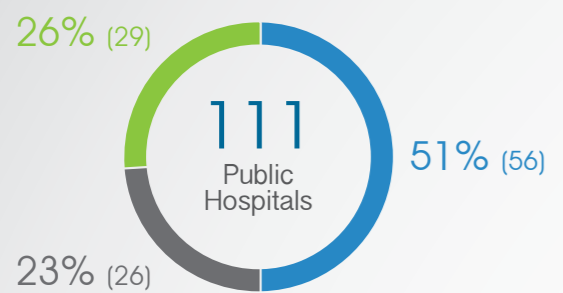


* Based on public hospital received support from WHO

** Other undefined hospitals are supported indirectly throughout MoH and MoHE at central level

*** Percentage of mhGAP previously-trained health professionals, 2014 till now, who received follow-up and/or on-the-job trainings

HeRAMS Functionality Status



WASH

- 10 Points tested for drinking water quality (from IDPs camps)
- 5 Drinking water reported points tested and found to be of sub-standard quality (from IDPs camps)
- 192 Points tested for drinking water quality (from uncontrolled sources)
- 151 Drinking water reported points tested and found to be of sub-standard quality (from uncontrolled sources)

Attacks

- 2 Attacks
- 0 Health workers killed or injured

National NGO coordination

- 26 National NGOs as implementing partners
- 8 Supported PHC centers by WHO implementing partners
- 43 Rolled out mobile medical teams
- 11 Supported static medical points
- 34 IDPs camps/settlements covered by WHO partners
- 153,819 PHC outpatient consultations provided by WHO partners
- 108,549 Treatment courses provided by national NGOs
- 389 Referral cases
- 369 Trauma cases supported by WHO partners
- 19 People with disabilities assisted by WHO partners

Operations Support and Logistic

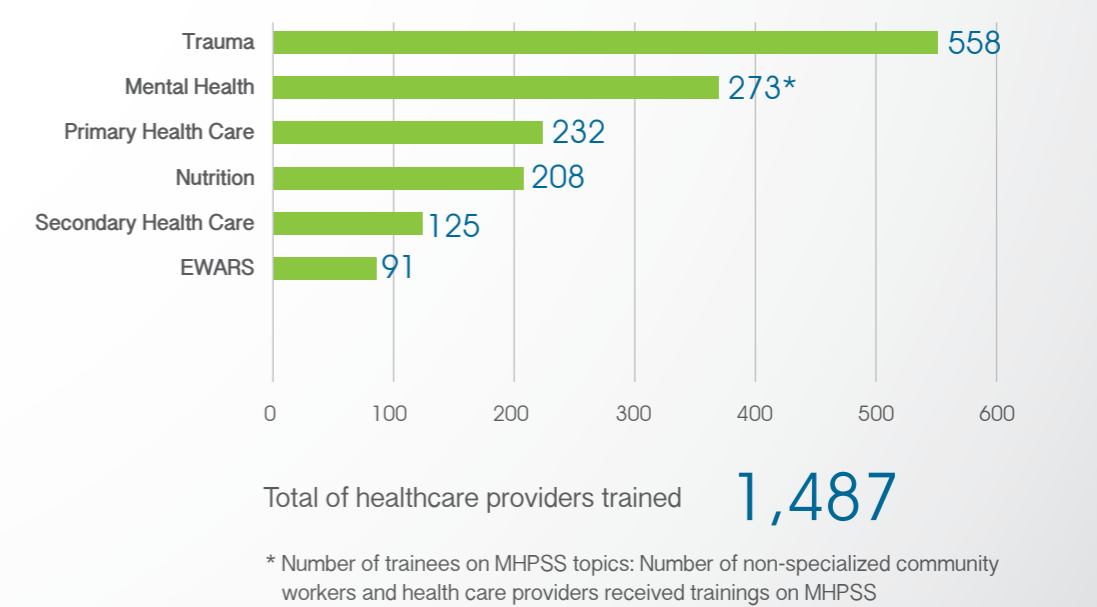
- 390,344 Treatment courses provided across the country
- 74 Completed dispatches across the country
- 62 Weight (tons) of completed dispatches across the country

	Planned	Delivered	Fully Removed
IA Convoys	24 IA convoys planned to reach the besieged locations	3 IA convoys that reached besieged locations	
Medicines	27 Weight of medicines planned for delivery under IA convoys	2.94 Weight of medicines delivered under IA convoys	0.3 Weight of medicines fully removed from IA convoys
Health kits	35 Weight of health kits planned for delivery under IA convoys	2.74 Weight of health kits (tons) delivered under IA convoys	0 Weight of health kits (tons) fully removed from IA convoys
Medical equipment	6 Weight of medical equipment (tons) planned for delivery under IA convoys	0.09 Weight of medical equipment (tons) delivered under IA convoys	0 Weight of medical equipment (tons) fully removed from IA convoys
Shipments	68.00 Weight of shipments (medicines, kits, equipment) planned to be delivered under IA convoys	5.78 Weight of shipments (medicines, kits, equipment) delivered under IA convoys	0.34 Weight of shipments (medicines, kits, equipment) fully removed from IA convoys
Medical treatments	808,591 Number of medical treatments planned to be delivered under IA convoys	23,194 Number of medical treatments delivered under IA convoys	133 Number of medical treatments fully removed from IA convoys

Nutrition

- 20 Stabilization Centers for treatment of complicated SAM
- 91 Cases for treatment of complicated SAM
- 736 Nutrition surveillance centers
- 76,553 Children screened under 5

Healthcare providers trained



The boundaries and names shown and the designations used on this map do not imply the expression of any opinion whatsoever on the part of the World Health Organization concerning the legal status of any country, territory, city or area or of its authorities, or concerning the delimitation of its frontiers or boundaries. Dotted and dashed lines on maps represent approximate border lines for which there may not yet be full agreement.

Data source: WHO programs, 4Ws
Map production: Health Information Management Unit, Country office, Syrian Arab Republic

World Health Organization
© WHO 2018. All rights reserved.