

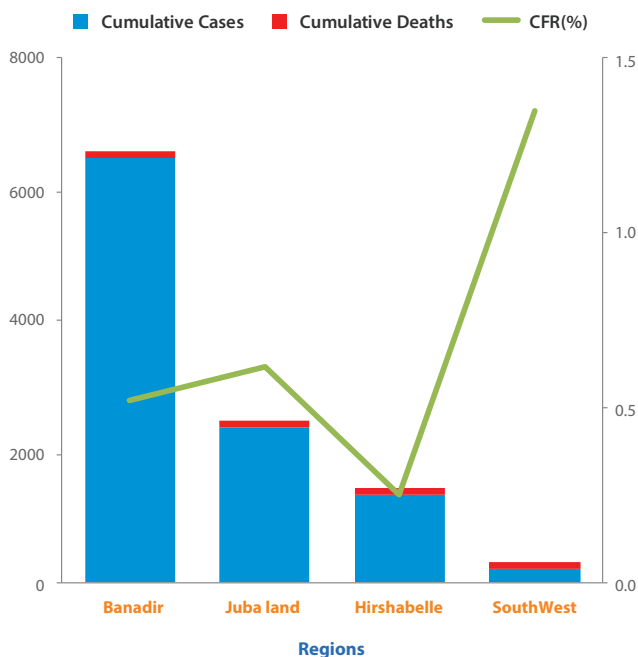
WEEKLY AWD/CHOLERA SITUATION REPORT - SOMALIA

Epidemiological Week 5 (27 January - 2 February 2020)

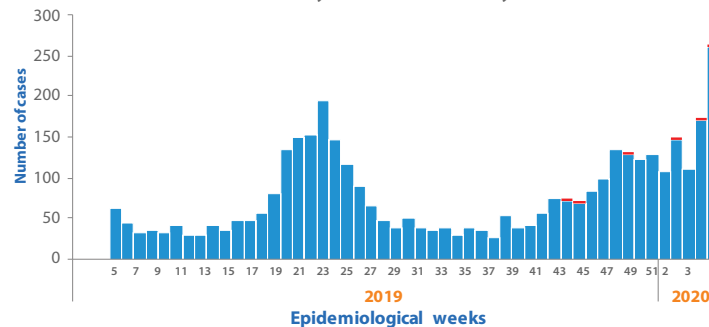
Highlights

- During week 5, a total of 260 new cases of cholera and 2 deaths were reported from 13 districts of Banadir region and Beletweyne district in Hiran region. No case was reported from other areas
- Since December 2017, a total of 10 651 cumulative cases, including 55 deaths (CFR 0.5%), were reported from three (3) states of Somalia (Hirshabelle, Jubbaland and South West state) and Banadir region
- Since December 2017 a cumulative attack rate of 241 cases per 100 000 population was reported, with Kismayo (Jubbaland) and Daynile (Banadir) districts being the most affected districts
- Though the overall case-fatality rate (CFR) was 0.5%, higher rates were observed in Abdilaziz, Karan and Kurtunwarey districts exceeding the WHO's threshold of <1% case fatality rate
- Of the 1 149 stool samples tested for culture since December 2017, 278 samples were tested positive for *Vibrio cholerae* serotype Ogawa
- Culture and sensitivity tests performed at the central public health laboratory in Mogadishu, show that the isolated *Vibrio cholerae*, O1, serotype Ogawa is sensitive to chloramphenicol and tetracycline but resistant to ampicillin and nalidixic acid

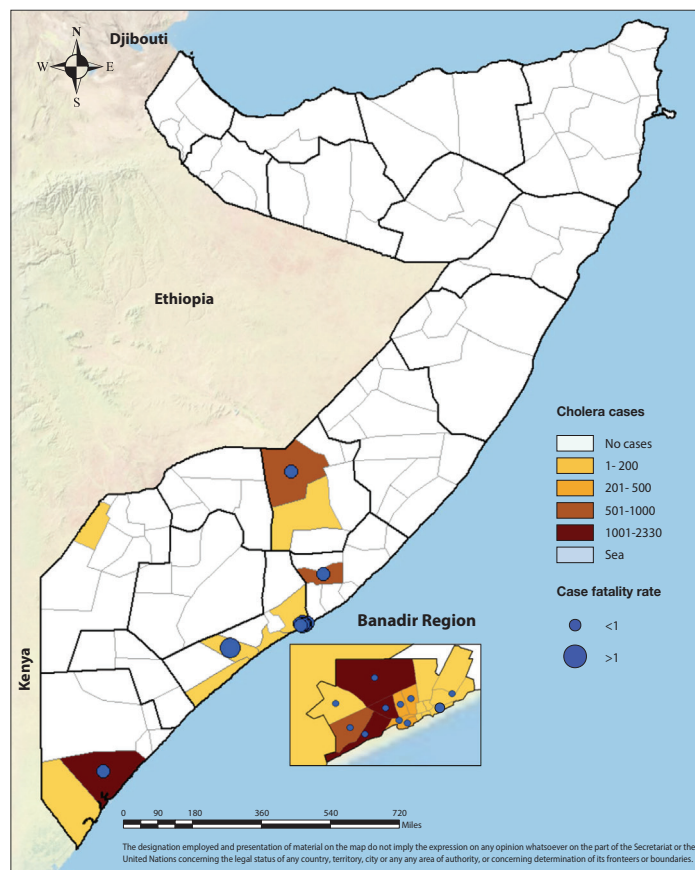
Cholera cases, deaths and case-fatality rates by state of Somalia, December 2017 to 2 February 2020



Trends of cholera cases in Somalia from January 2019 to 2 February 2020



Distribution of cholera cases from December 2017 to week 5/2020



Summary statistics

260 new cases of cholera and **2** deaths were reported during week 5, of which **203 (78.0%)** were children under 5 years of age

10 651 cumulative cases including **55** deaths were reported since December 2017 when the outbreak began, of which **6 634 (62.2%)** were children under 5 years of age and **5 162 (48.4%)** cases were females

795 cumulative cases of cholera and **5** deaths have been reported in 2020

Suspected cholera cases, attack rate, deaths and case fatality rate by district (December 2017 to 2 February 2020)

State/region	Districts	Cumulative cases	Population	Cumulative Deaths	CFR (%)	Attack Rate
Banadir	Abdul Aziz	23	47 332	1	4.3	49
	Bondere	36	109 840	0	0.0	33
	Dharkenly	979	163 855	1	0.1	597
	Danyile	1219	93 977	11	0.9	1297
	Hamar Jabjab	356	95 296	2	0.6	374
	Hamar Weyn	86	100 088	0	0.0	86
	Hawal Wadag	236	118 585	1	0.4	199
	Heliwa	54	131 341	0	0.0	41
	Hodan	1379	251 045	2	0.1	549
	Kahda	138	112 130	1	0.8	123
	Karan	100	253 106	1	1.0	40
	Madina	1282	173 573	5	0.4	739
	Shangani	20	43 775	0	0.0	46
Hirshabelle	Shibis	21	172 842	0	0.0	12
	Waberi	224	100 540	2	0.9	223
	Wardegly	251	128 159	2	0.8	196
Jubbaland	Yaqshid	114	314 160	0	0.0	36
	Belet Weyne	743	222 251	5	0.2	334
	Bulo Burti	43	95 403	0	0.0	45
South West	Jowhar	558	291 189	2	0.4	192
	Belet Hawa	94	108 876	0	0.0	86
South West	Kismayo	2,330	139 585	15	0.6	1669
	Badade	30	45 956	0	0.0	65
	Afgoi	153	263 633	0	0.0	58
	Brava	14	111 433	0	0.0	13
	Kurtunwarey	31	211 924	4	12.9	15
	Marka	137	511 031	0	0.0	27
Total		10 651	4 410 925	55	0.5	241

* Case fatality rate >1% has been highlighted as red * Banadir is not classified as a state