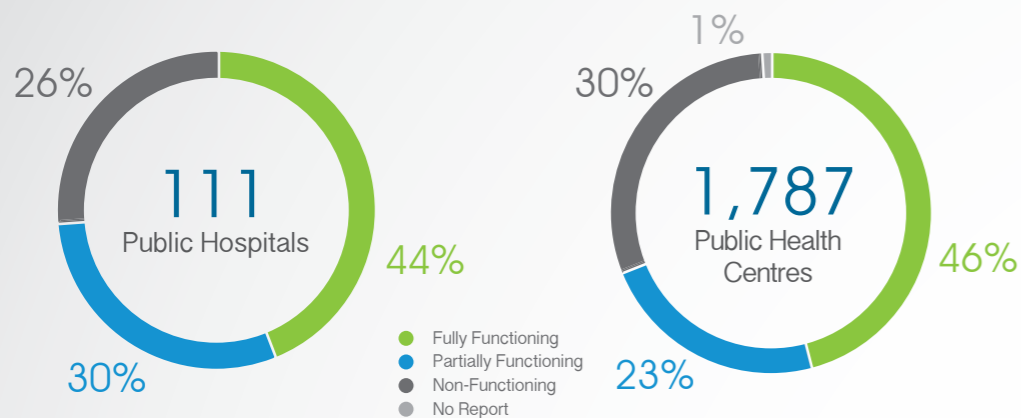


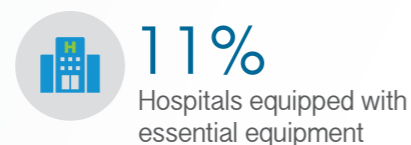
HeRAMS Functionality Status



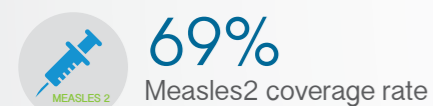
Trauma



SHC



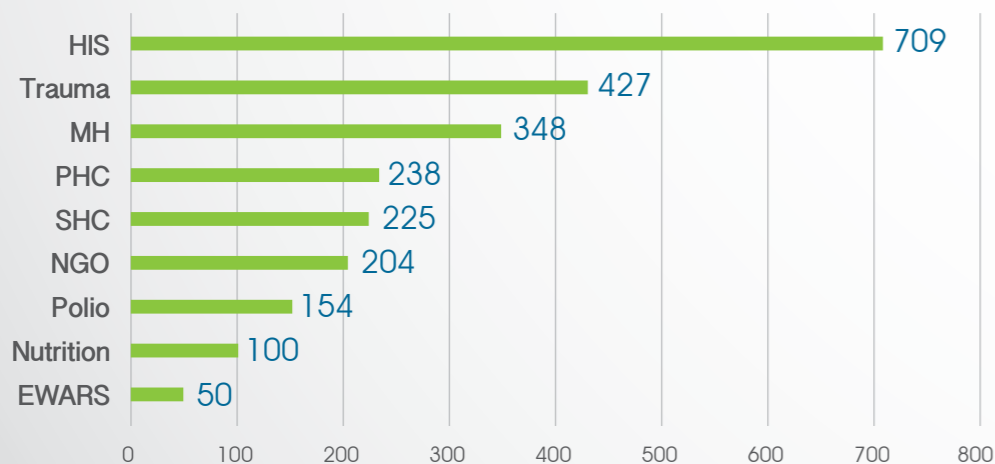
PHC and Immunization



EWARS



Capacity building




Attacks



MH



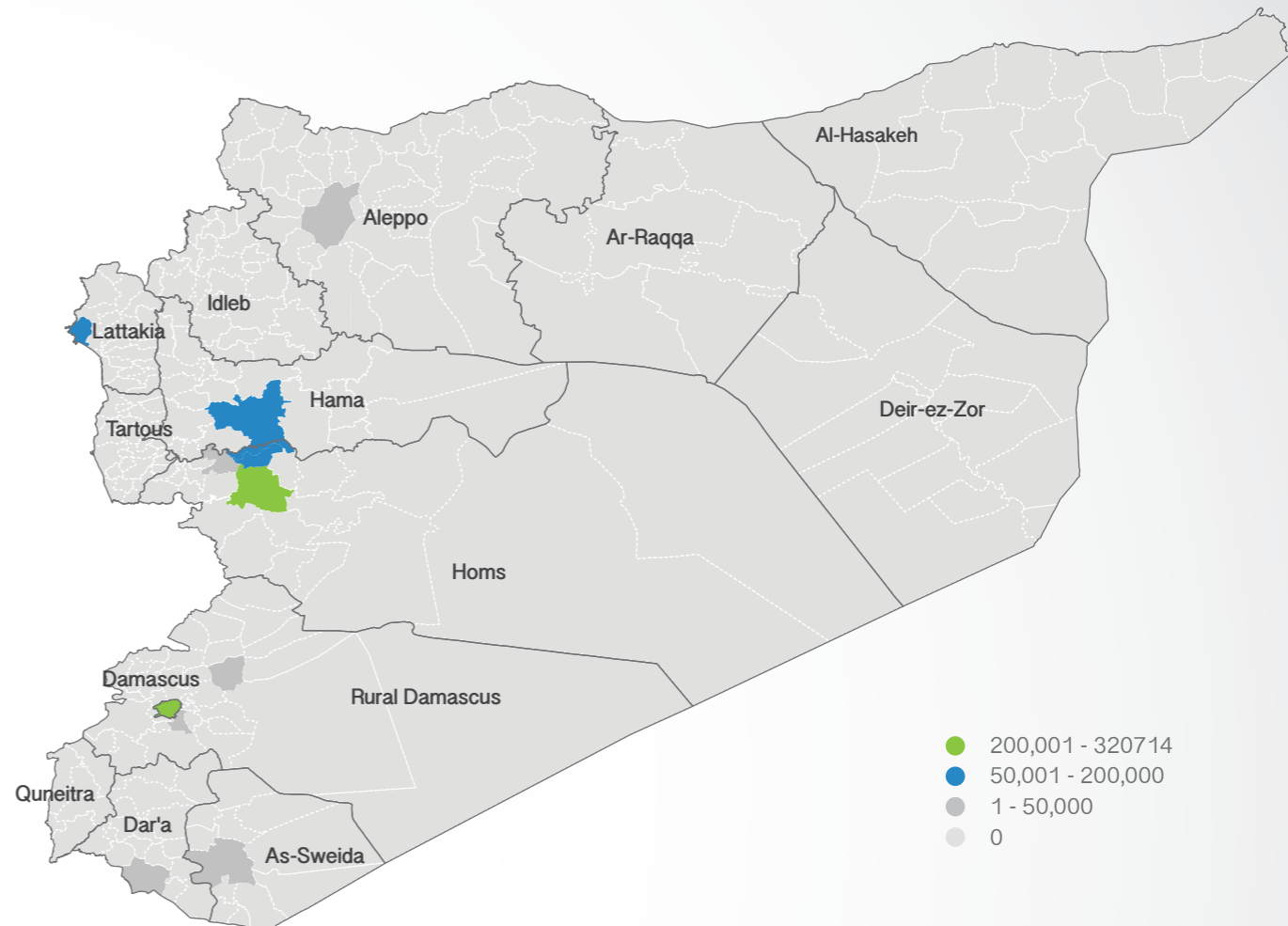
Nutrition



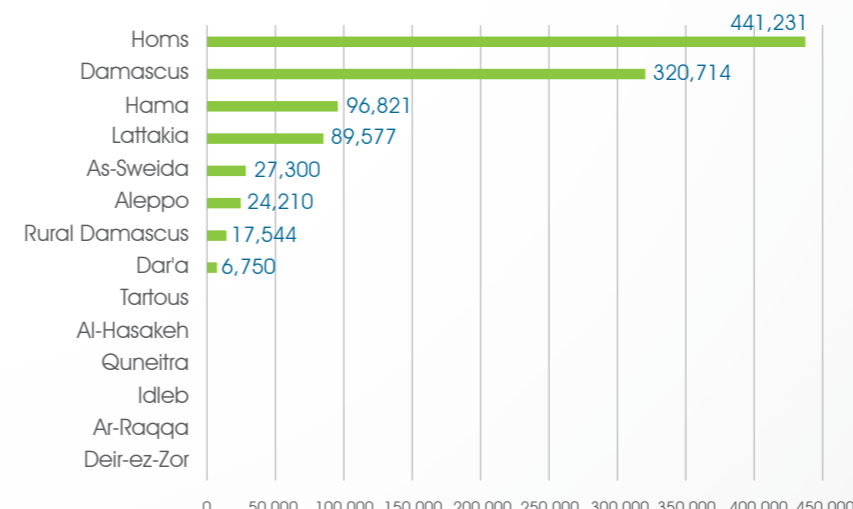
68 NGOs partners



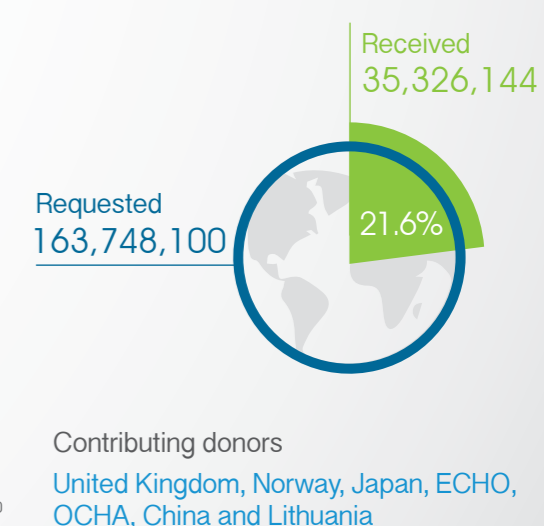
Number of treatment courses provided, at sub-district level



Treatment courses provided



Funding



\* Number of non-specialized community workers and health care providers received trainings on MHPSS

\*\* Percentage of mhGAP trained non-specialized health care providers demonstrating sustained confidence, knowledge and skills in mhGAP- programme implementation

The boundaries and names shown and the designations used on this map do not imply the expression of any opinion whatsoever on the part of the World Health Organization concerning the legal status of any country, territory, city or area or of its authorities, or concerning the delimitation of its frontiers or boundaries. Dotted and dashed lines on maps represent approximate border lines for which there may not yet be full agreement.

Data source: WHO programs, 4Ws  
Map production: Health Information Management Unit, Country office, Syrian Arab Republic

World Health Organization  
© WHO 2017. All rights reserved.